

EAST BANK AND WEST BANK



East bank



West bank

There are not many people on the east bank because of the road. There is a lot of people on the west bank with a green park.

SOME FURNITURE AND PLAYGROUND EQUIPMENT



furniture



playground

There are some furniture and playground equipment in the site.

TIP AND EDGE OF BARYE SQUARE



tip of the site



edge of the site

The Seine river is clearly visible from the tip and edge of the site. However, the building and scenery that can be seen are different.

SOME PEOPLE RESTING IN THE SHADE OF TREES

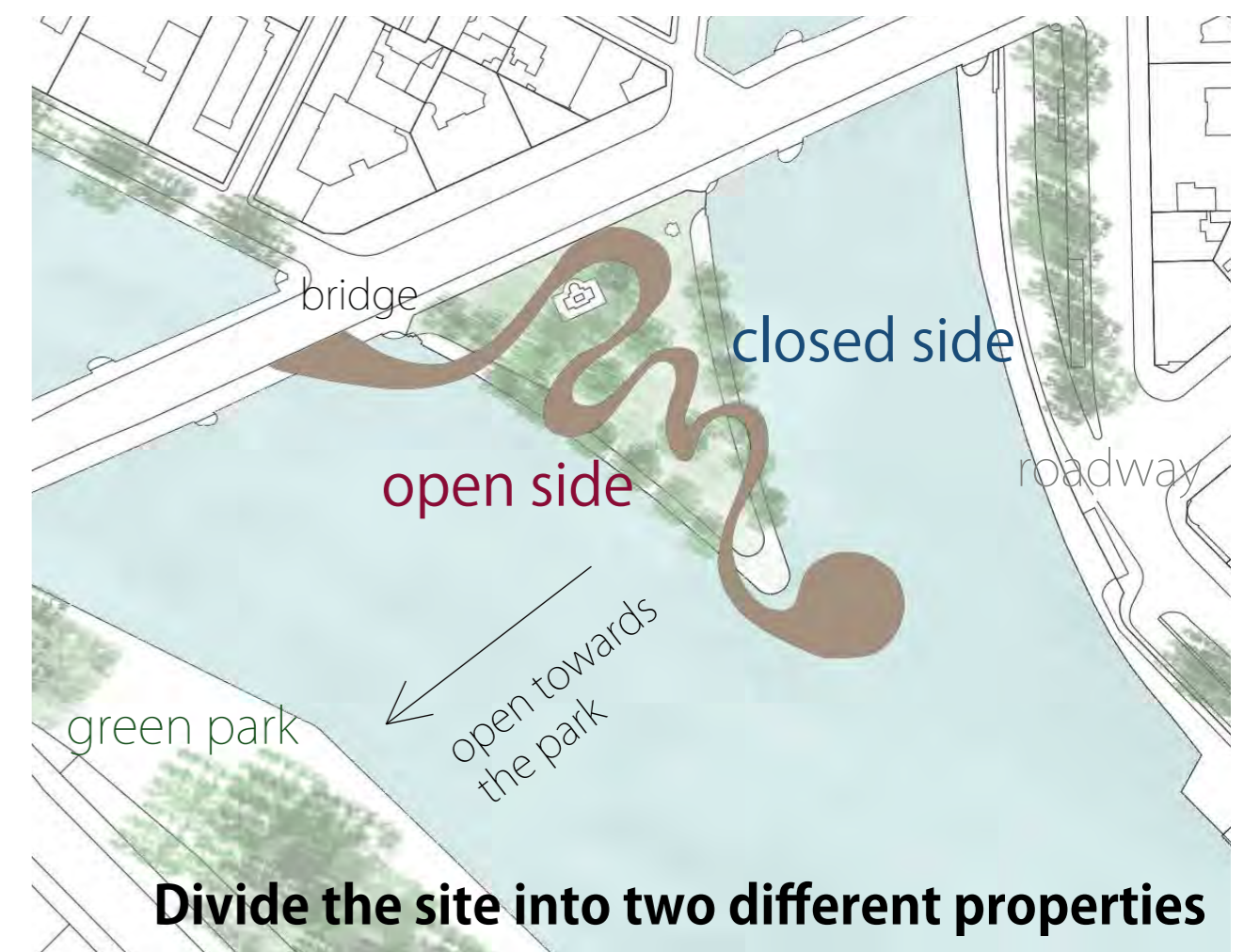


lying on the grass

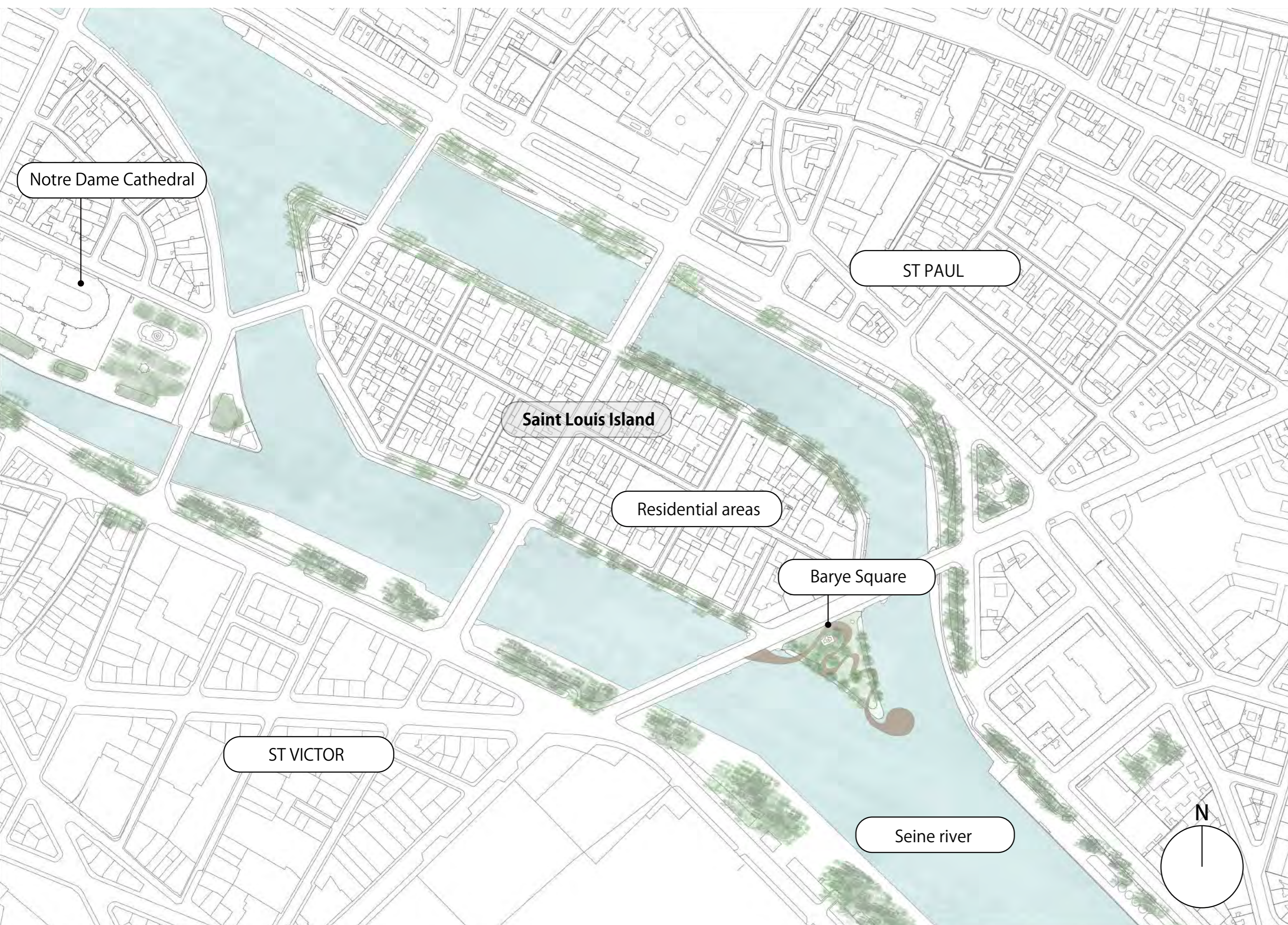


sitting on the paved bank

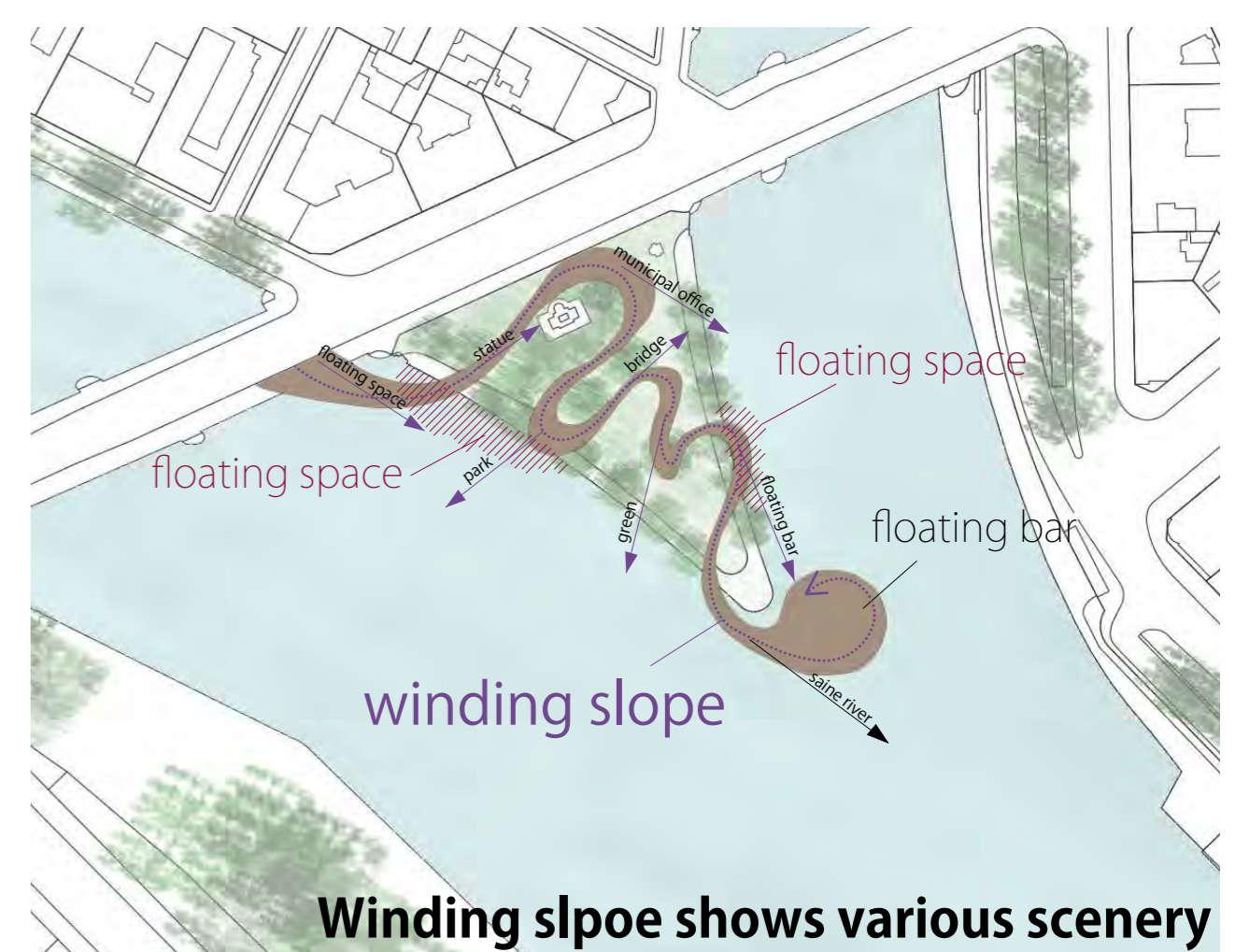
There were people resting at various places on the site.



ANALYSIS



PLAN 1/2000



DIAGRAM






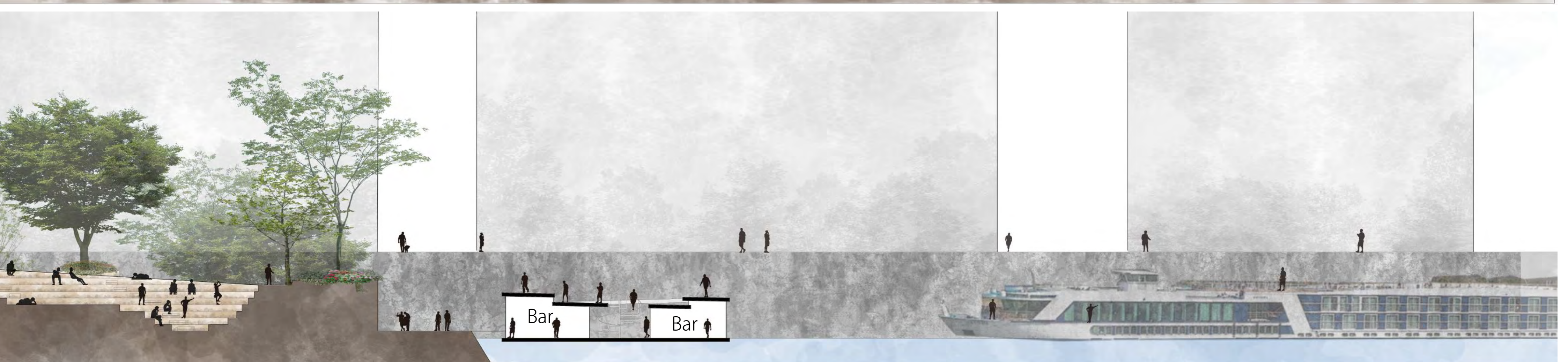
WEST ELEVATION 1/200




A-A' SECTION 1/200



B-B' SECTION 1/200


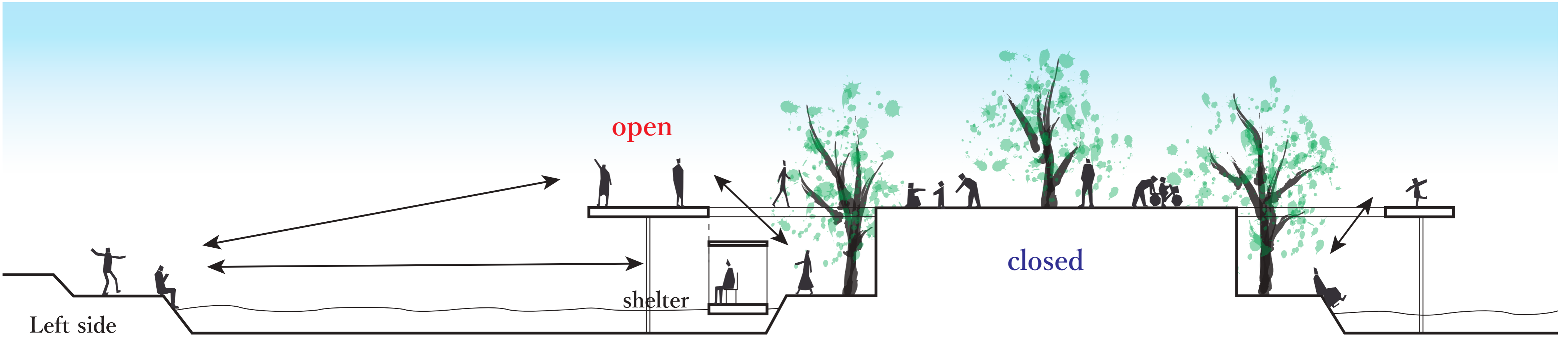
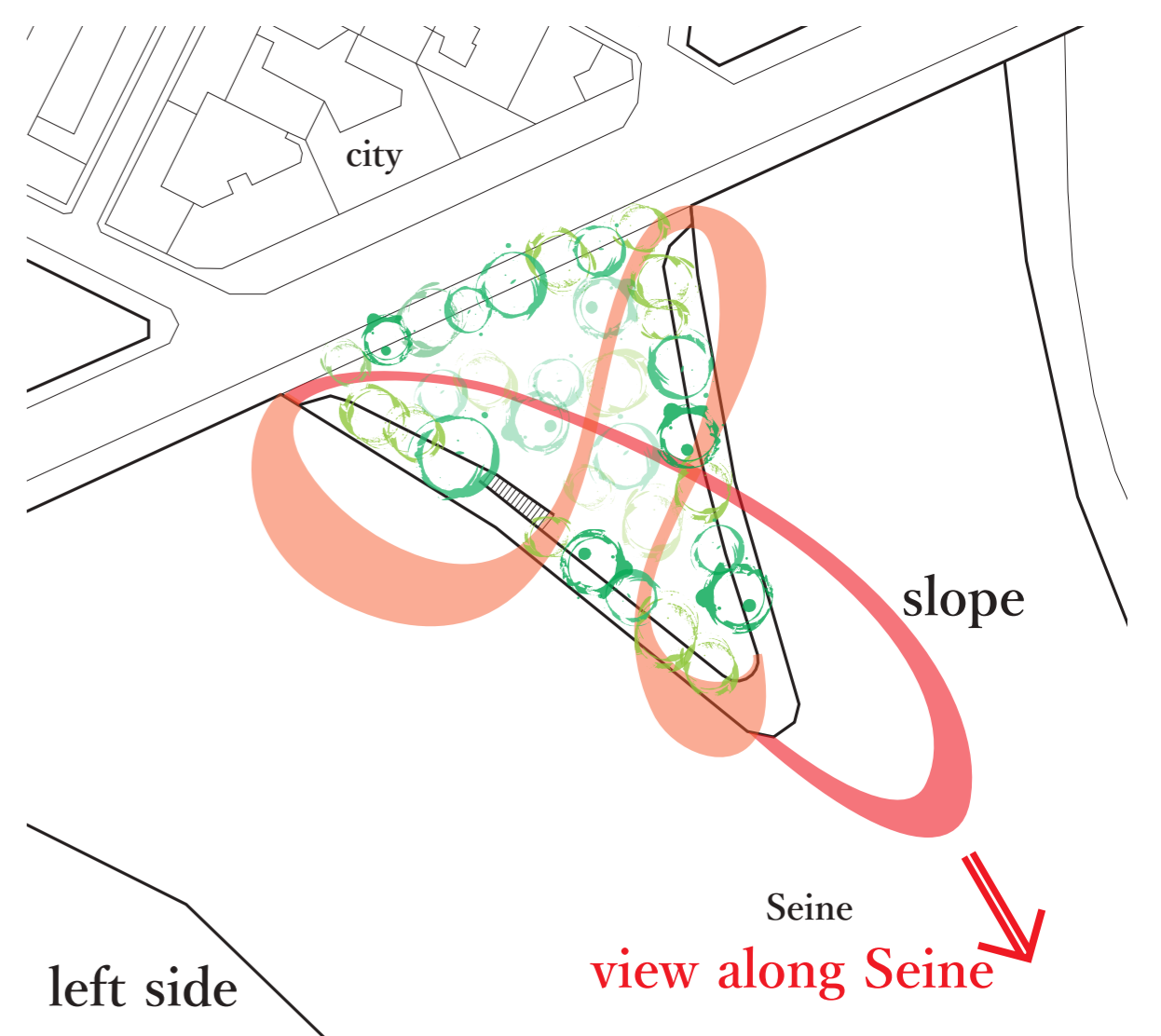
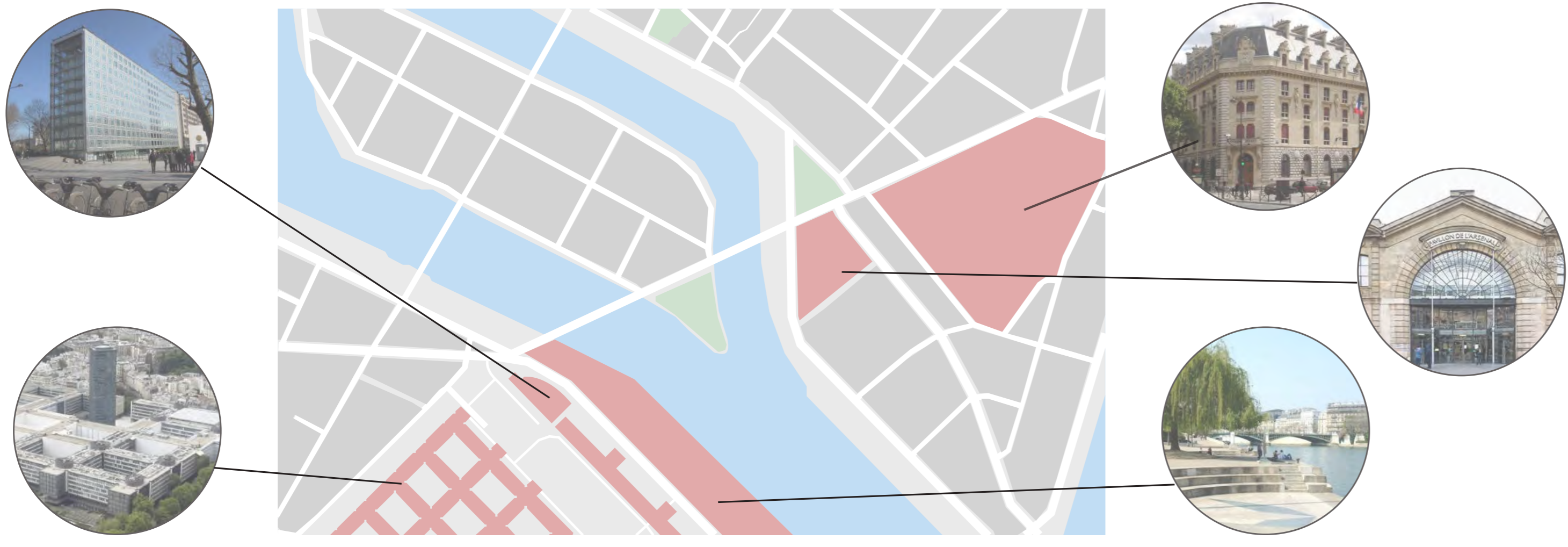
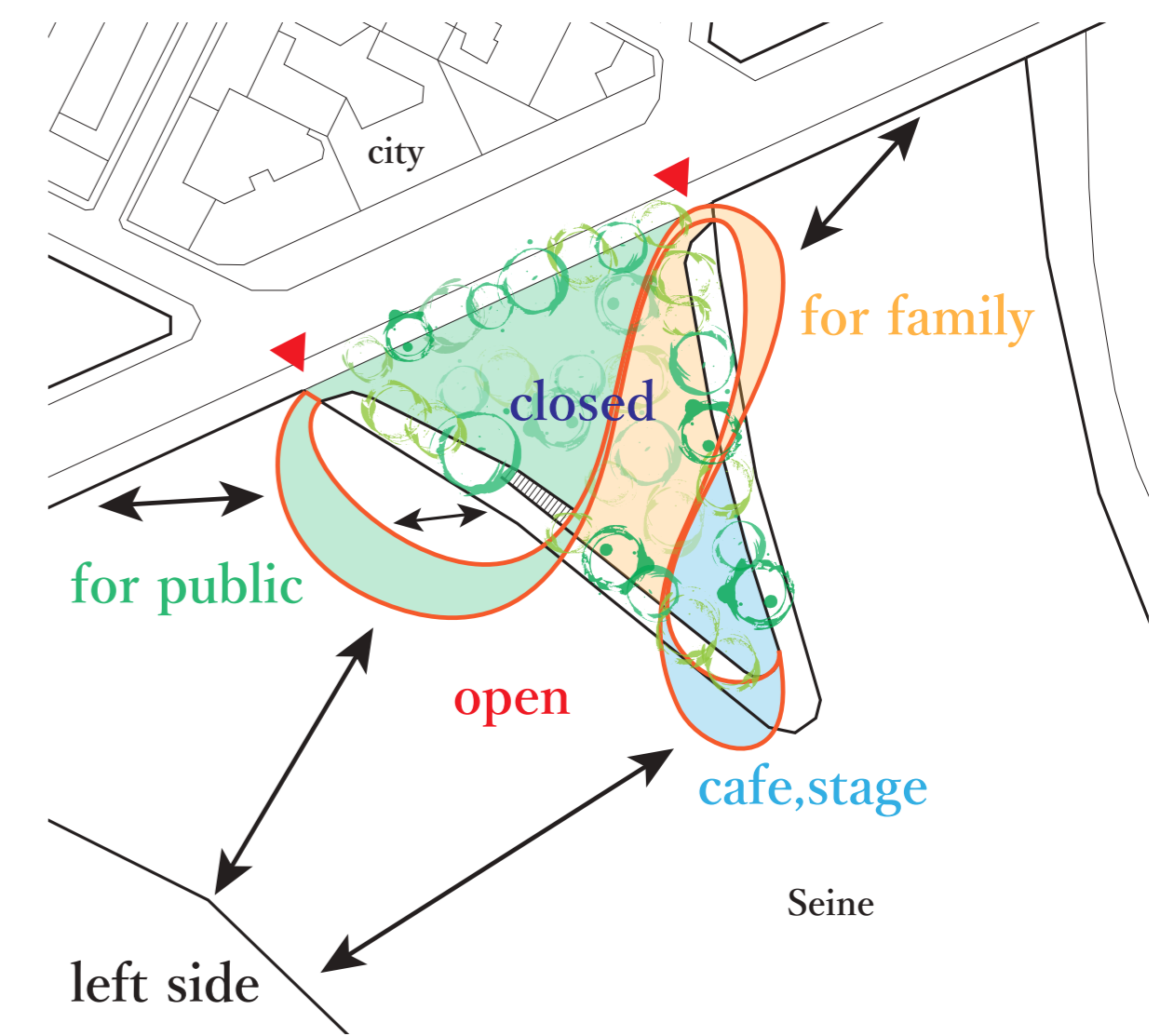
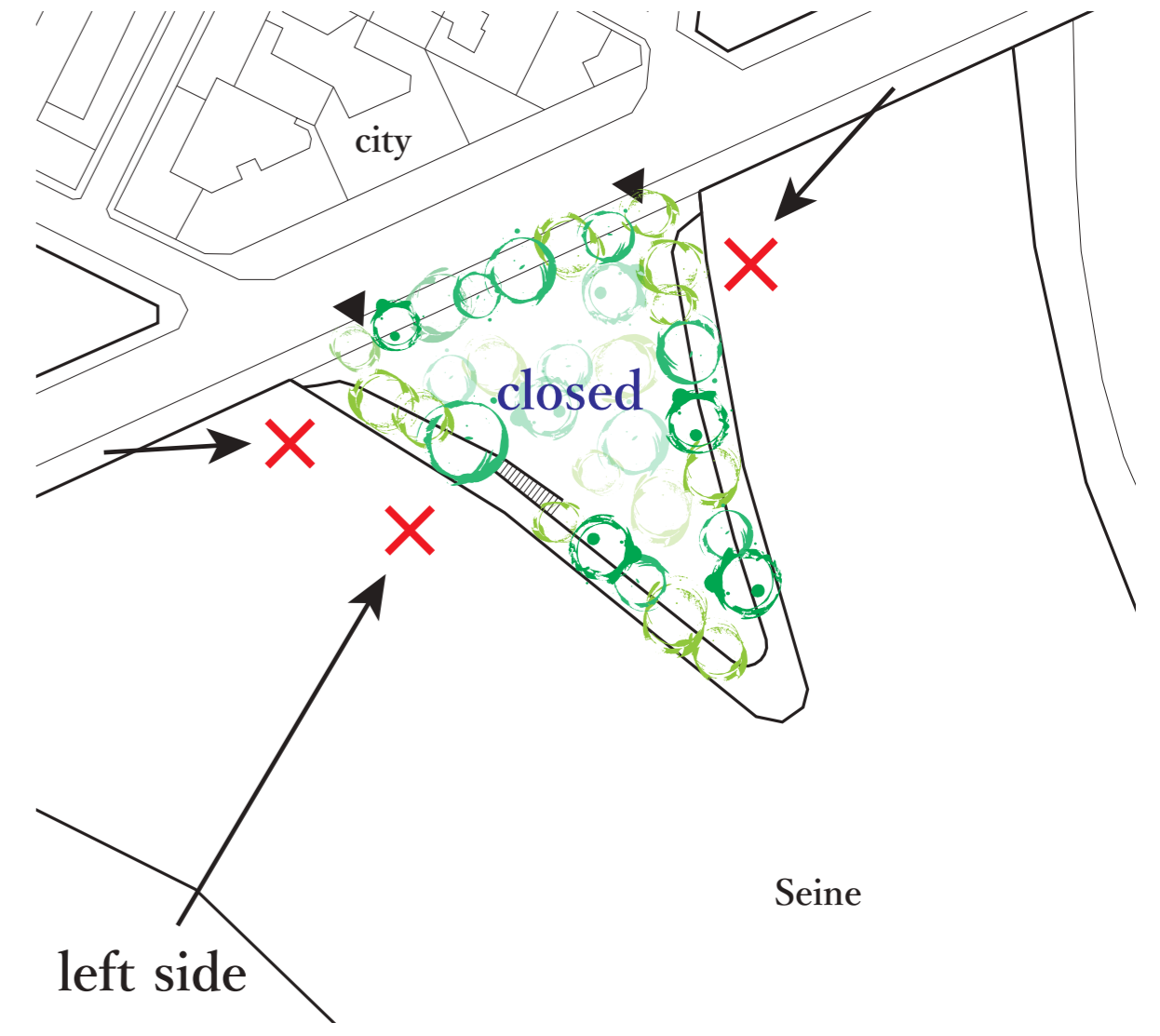




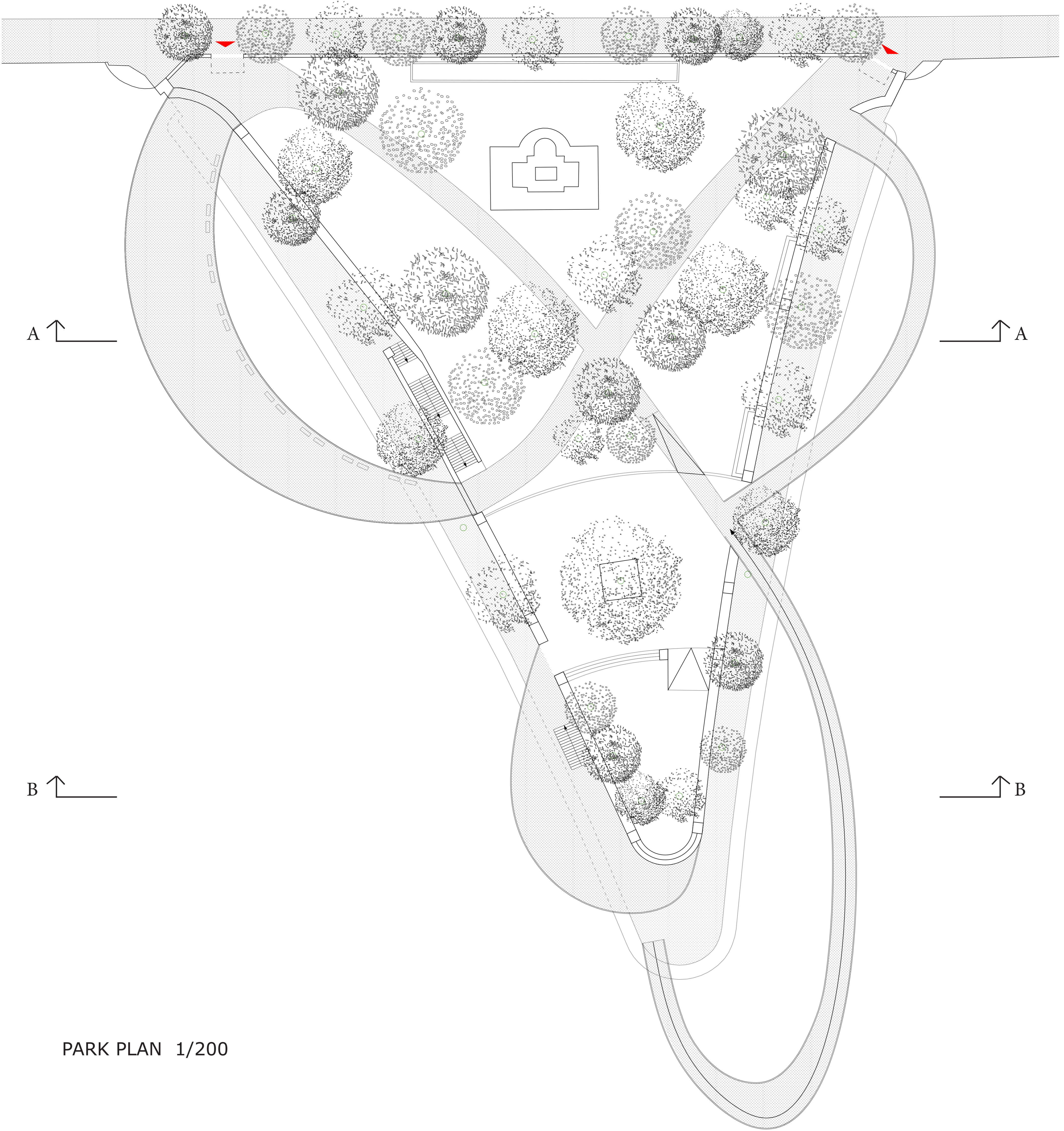
INSIDE AND OUT



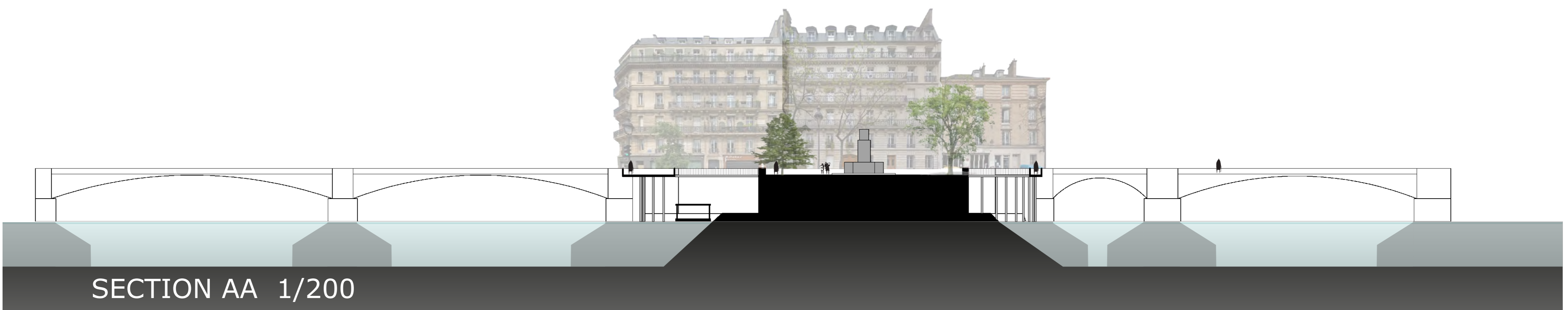
MASTER PLAN 1/500



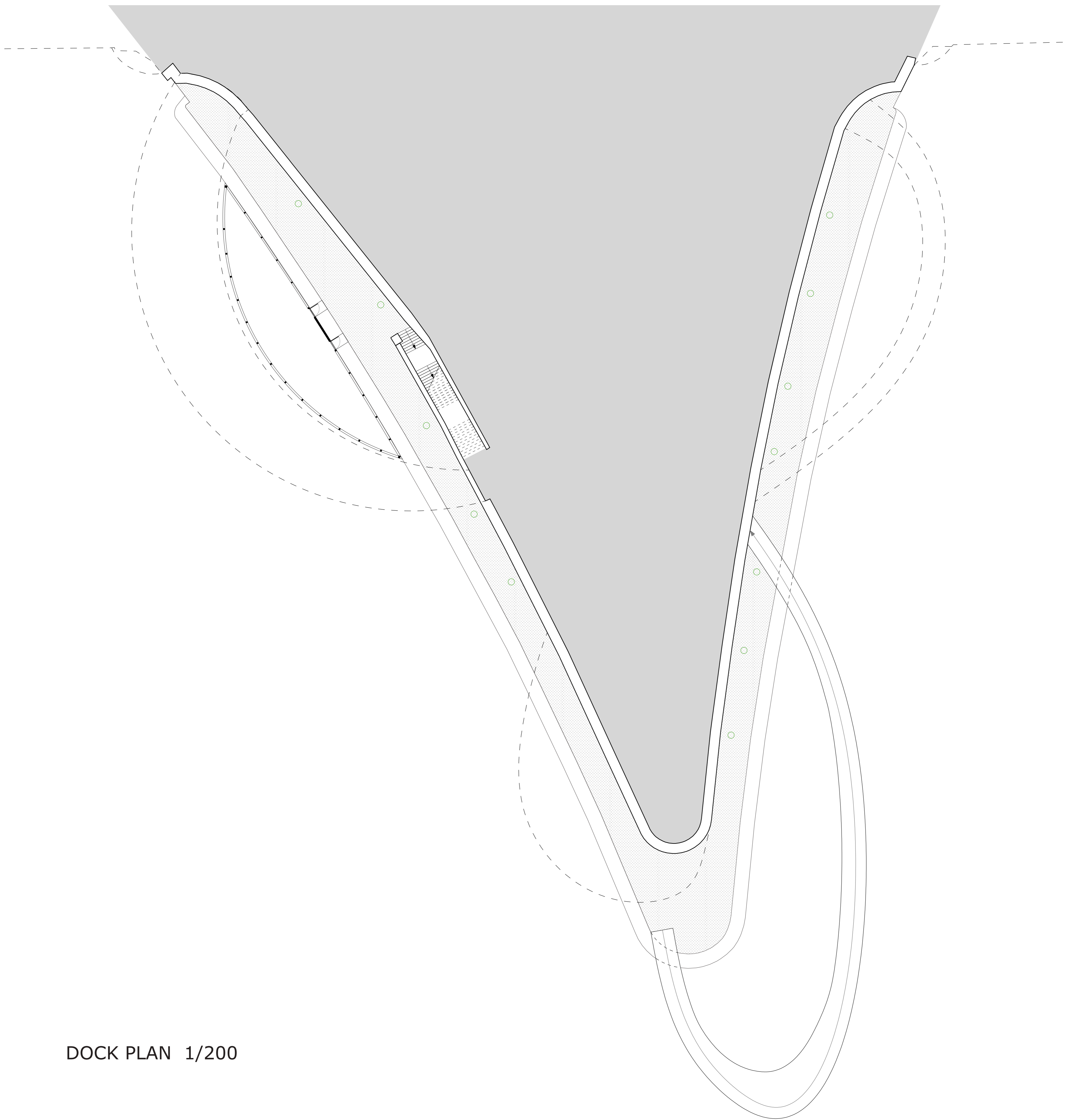
ELEVATION 1/200



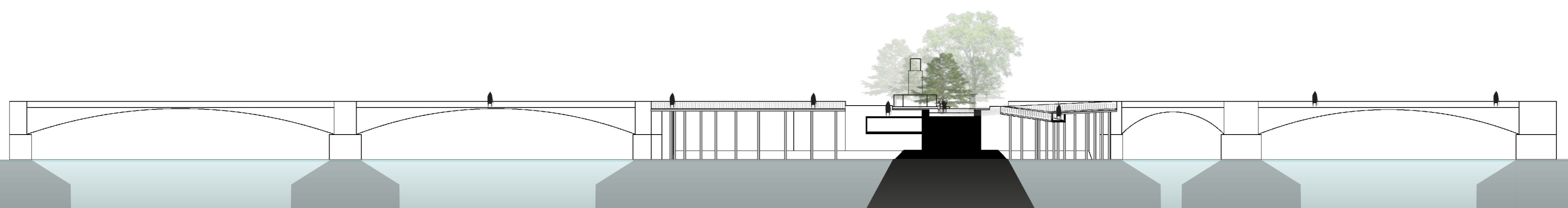
PARK PLAN 1/200



SECTION AA 1/200




DOCK PLAN 1/200



SECTION BB 1/200


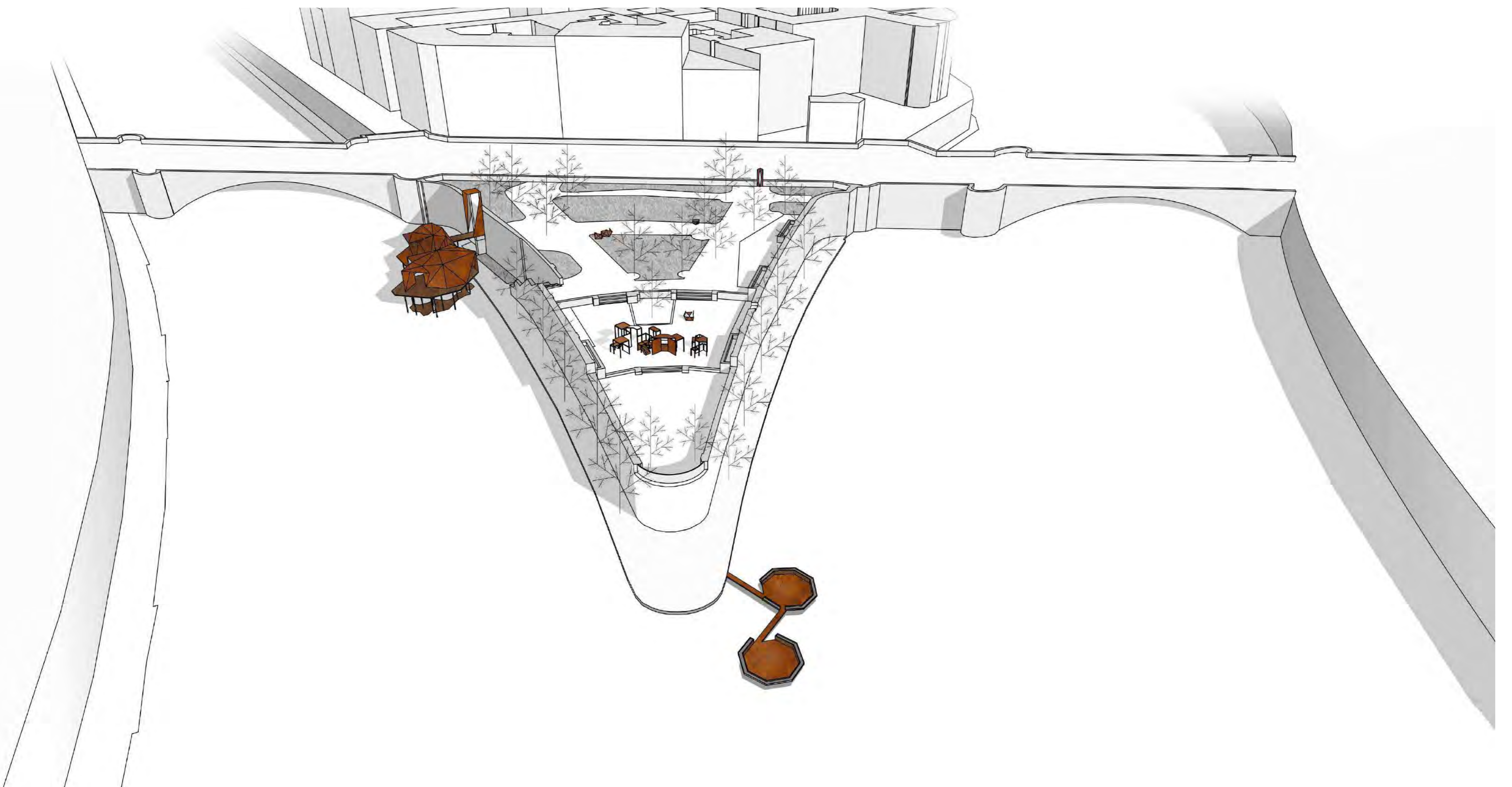


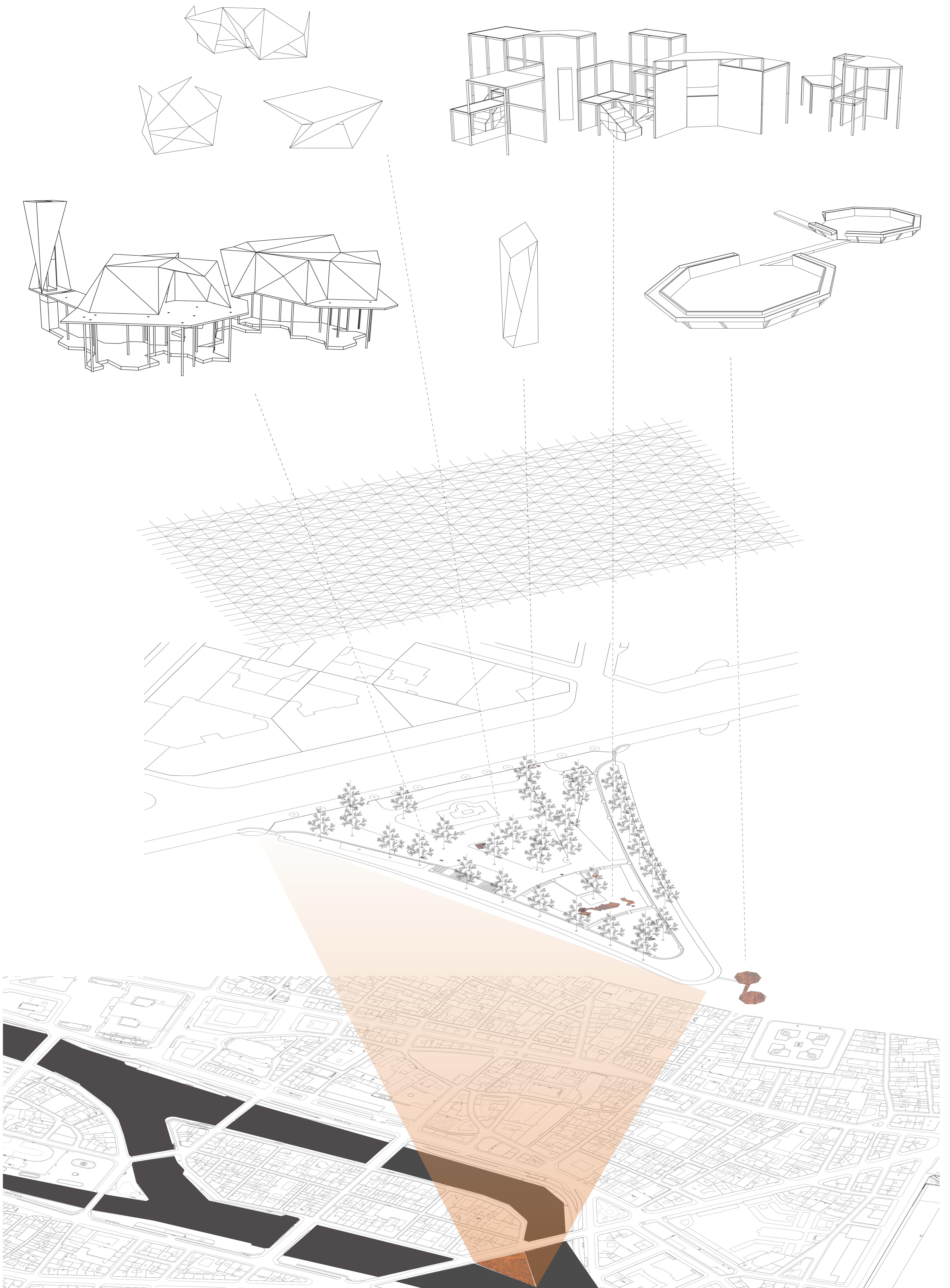
ELEVATION 1/200

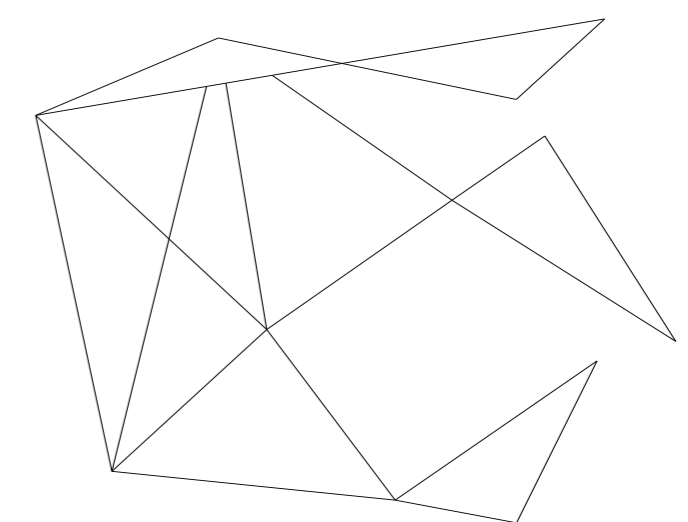

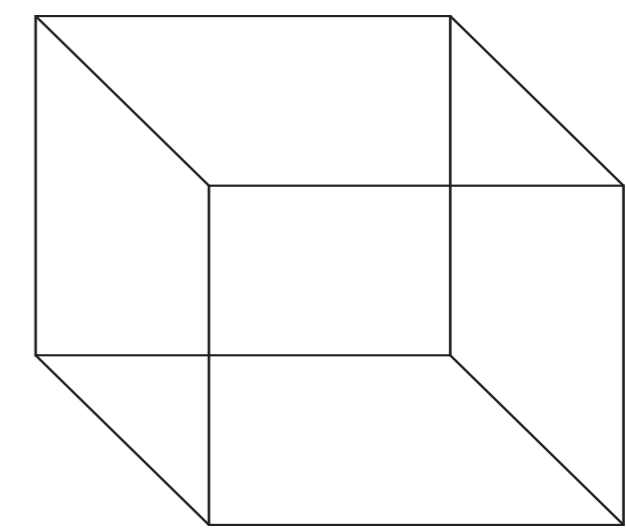
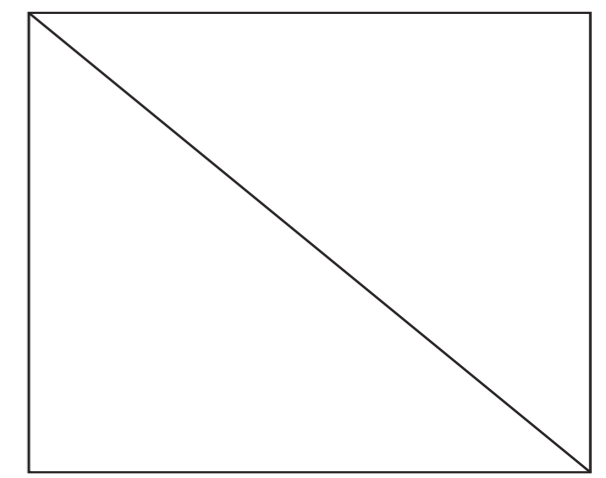


CORTEN

International workshop





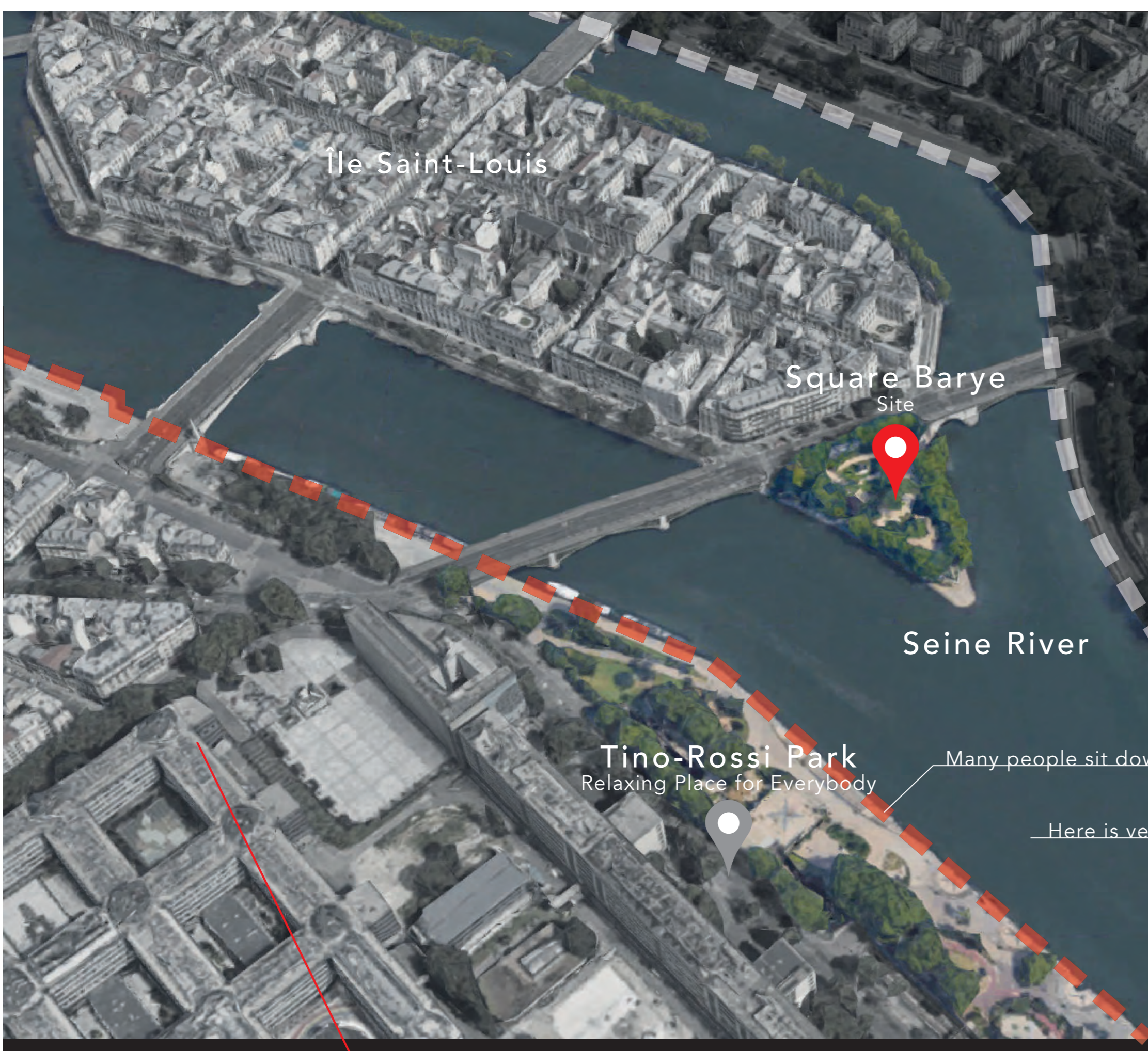
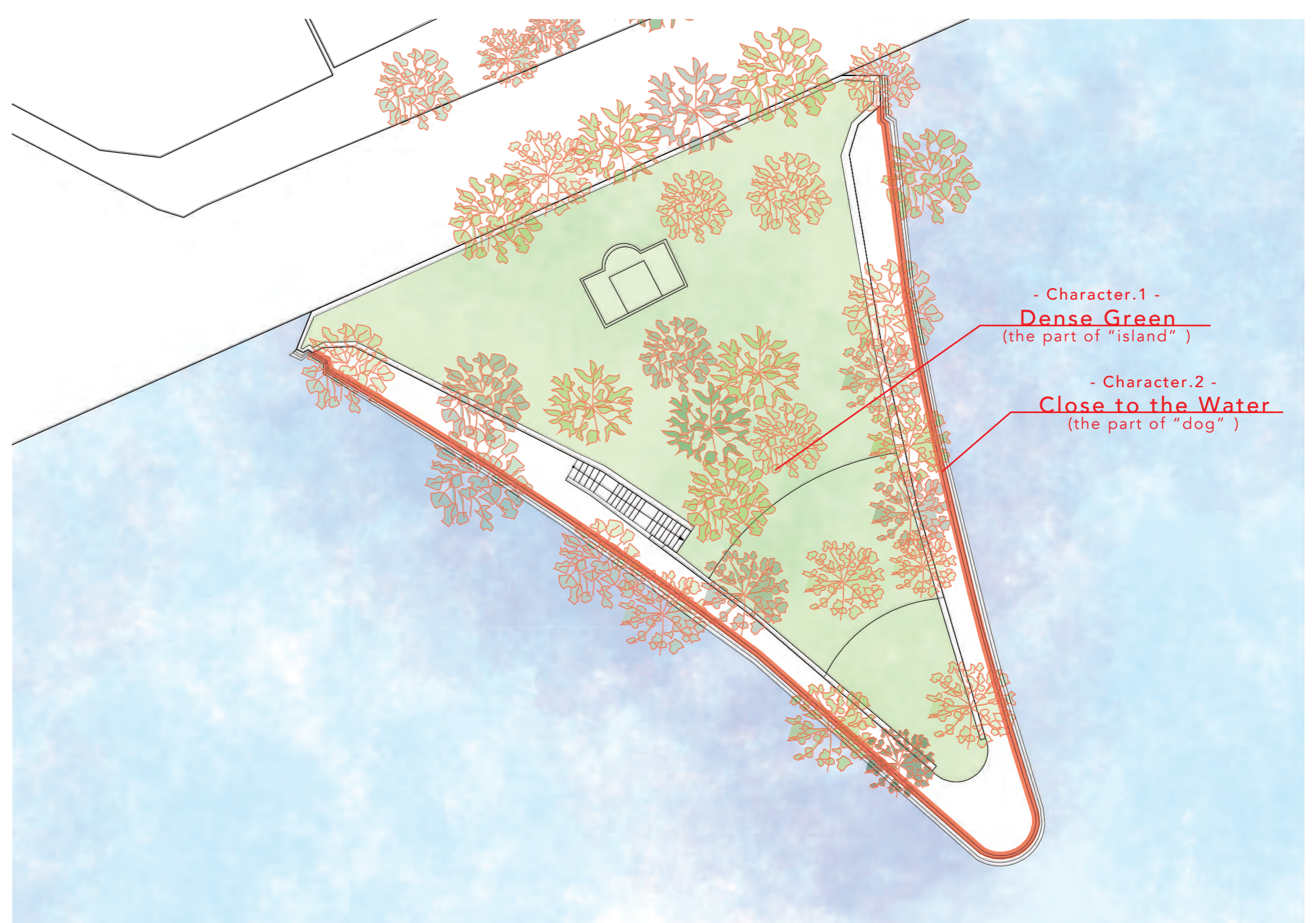
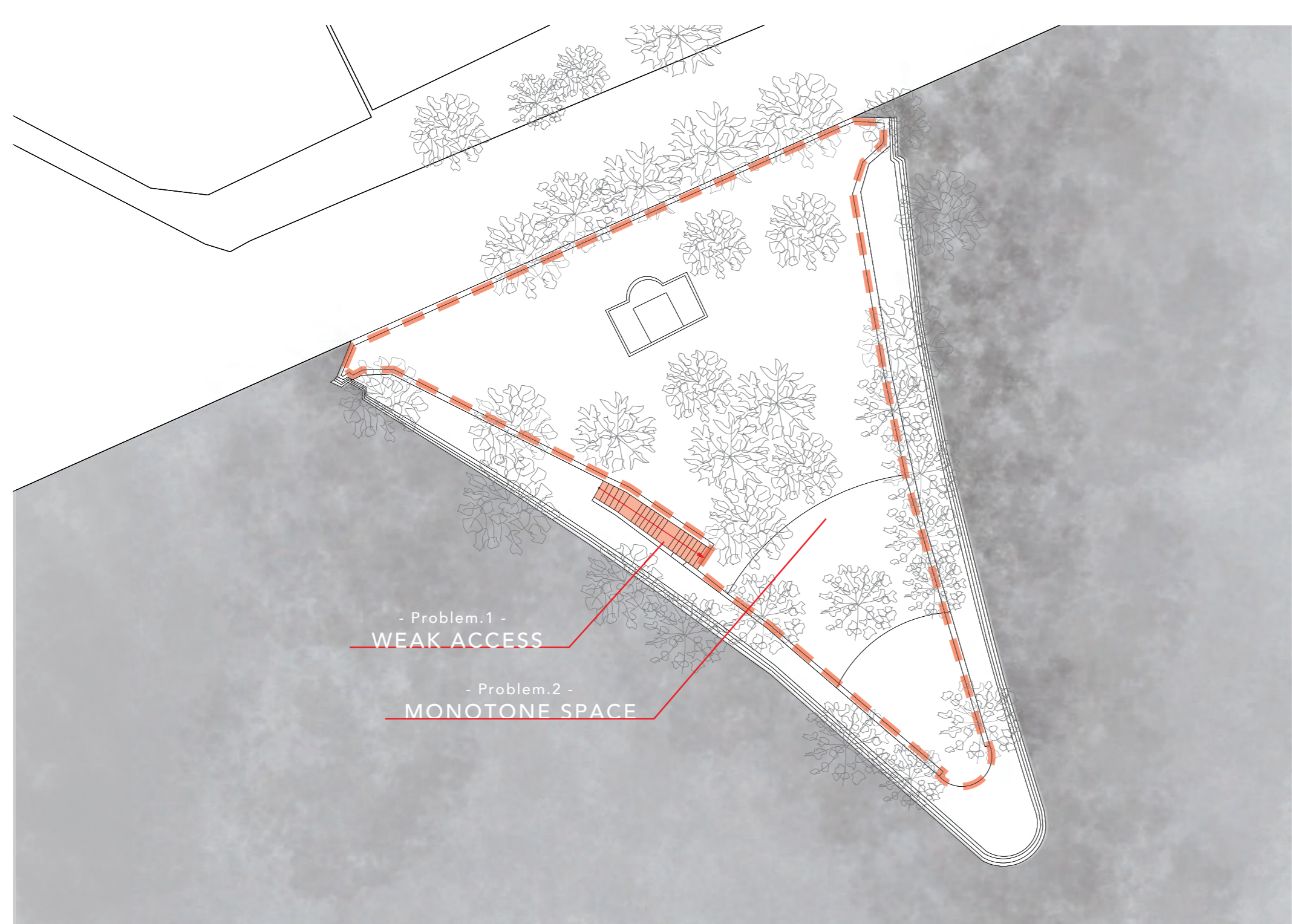




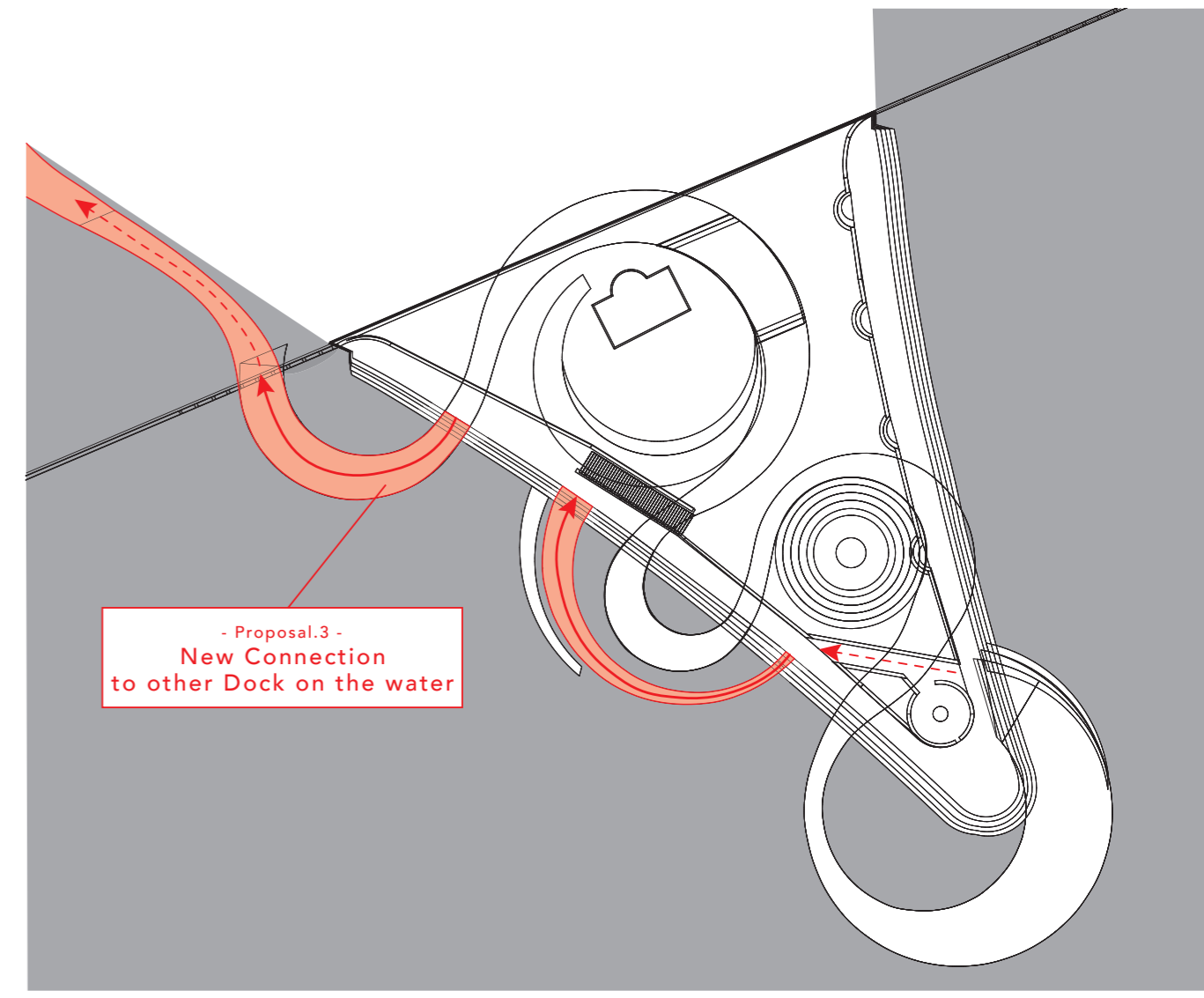
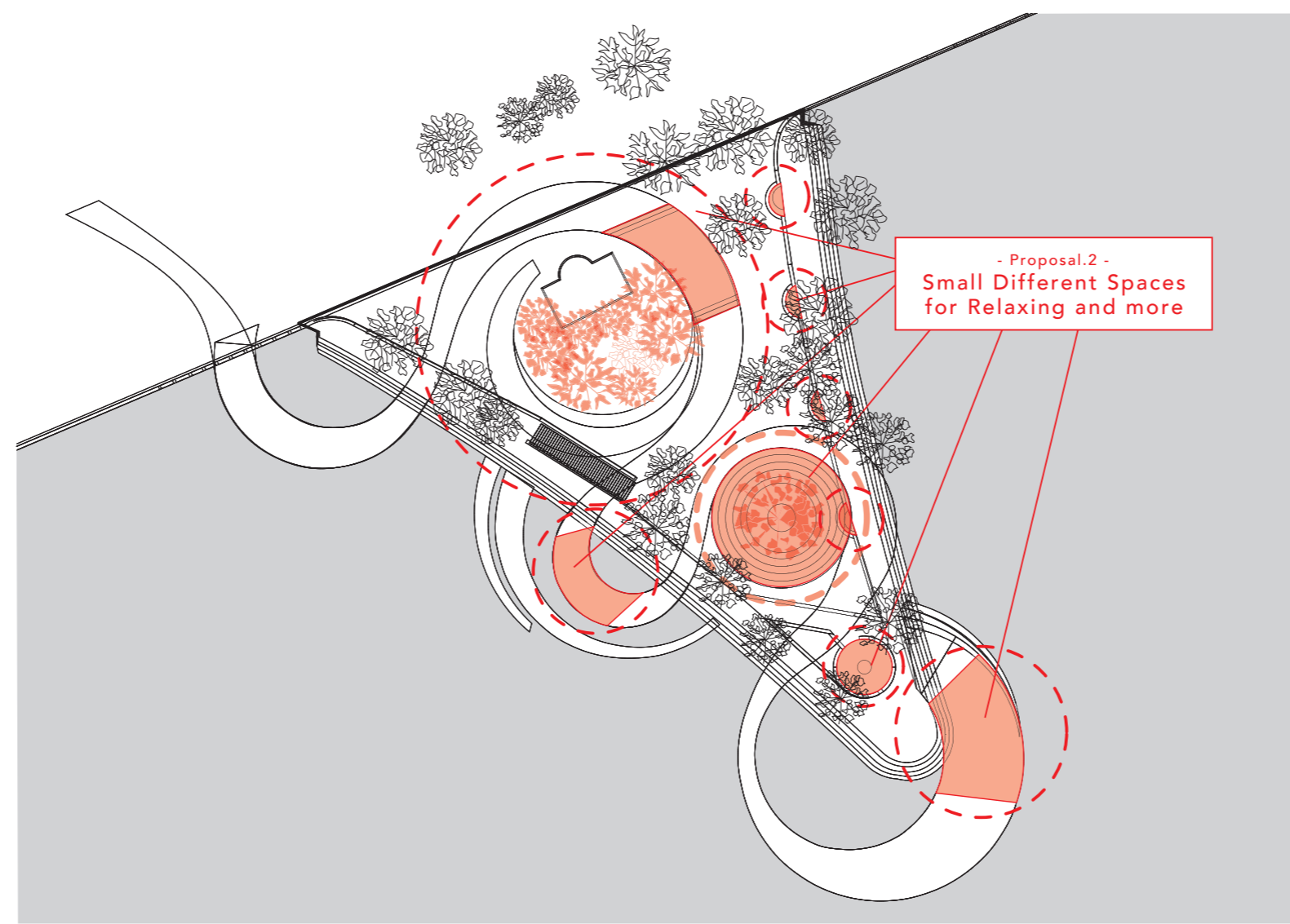
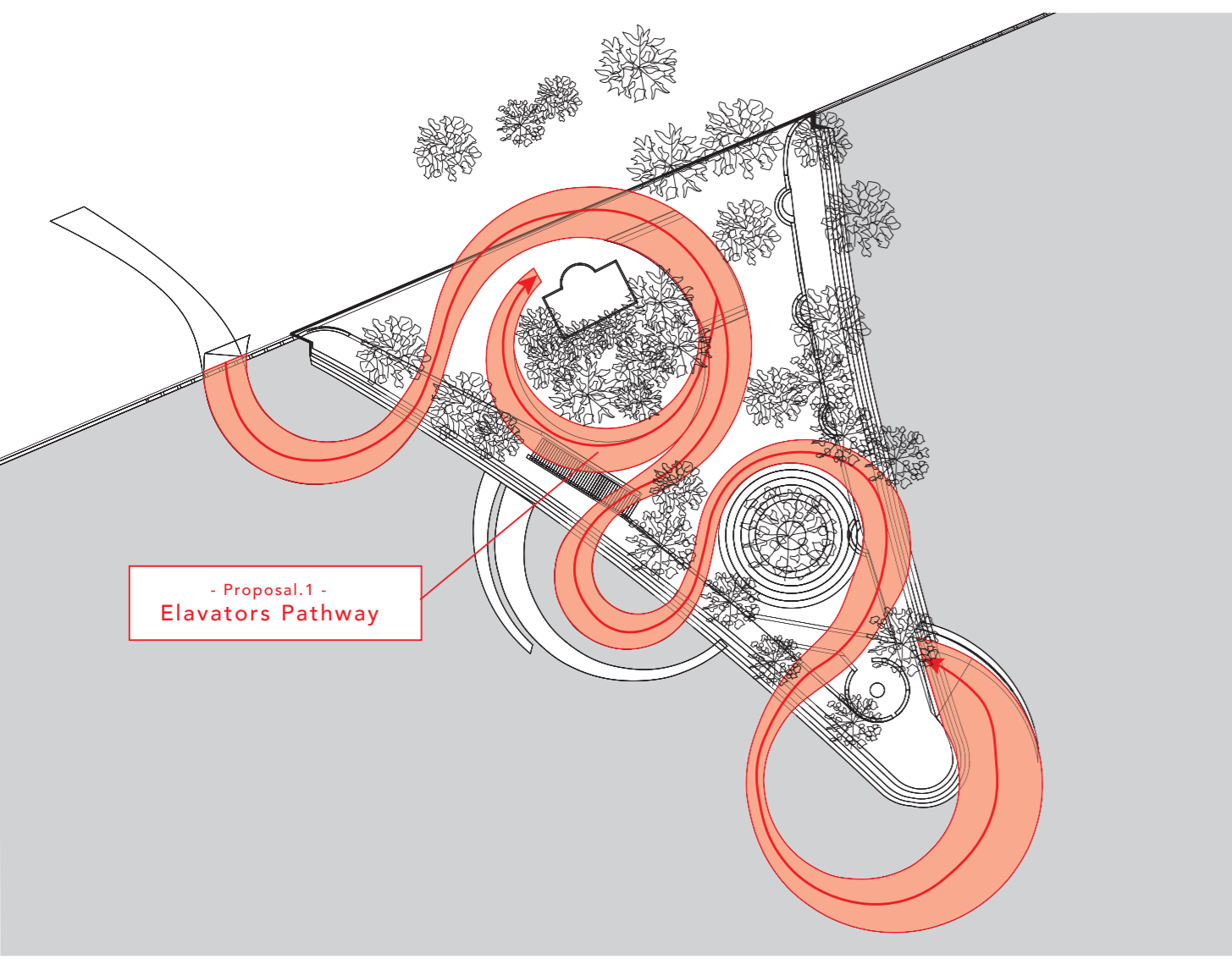
OPENING UP ISOLATED SQUARE TO THE CITY

Workshop 2019


SITE ANALYSIS



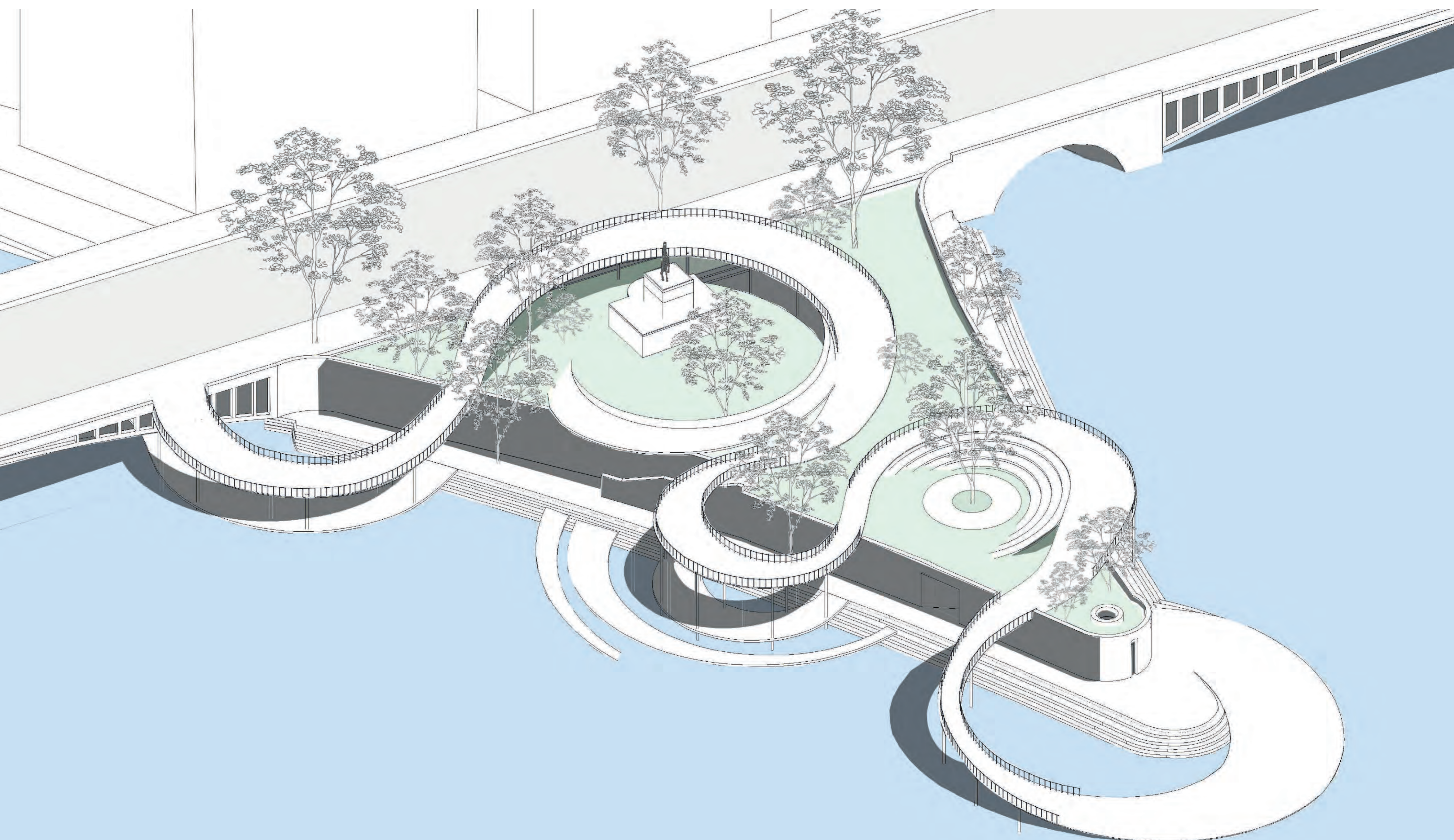
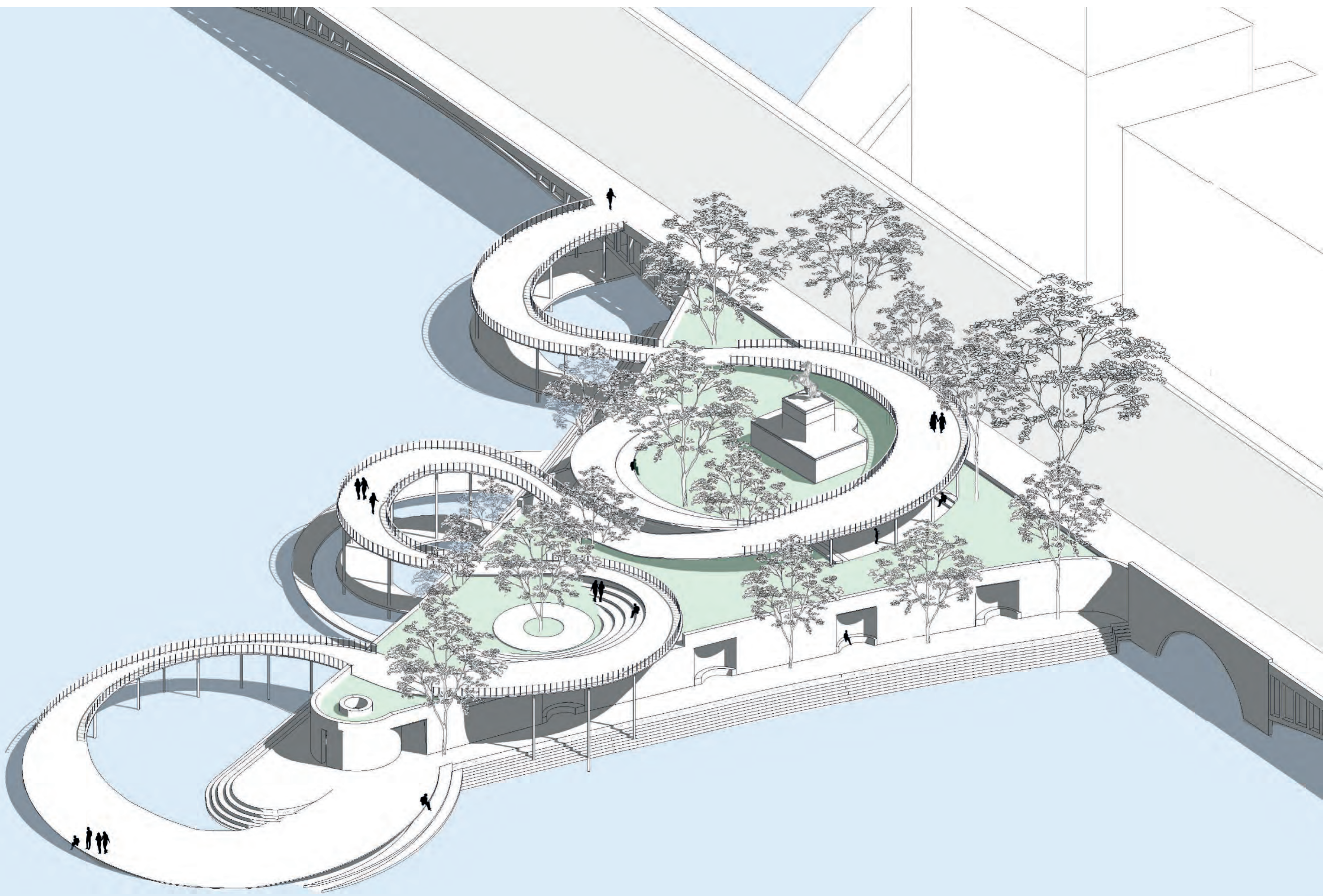
There are differences between the character of each side.

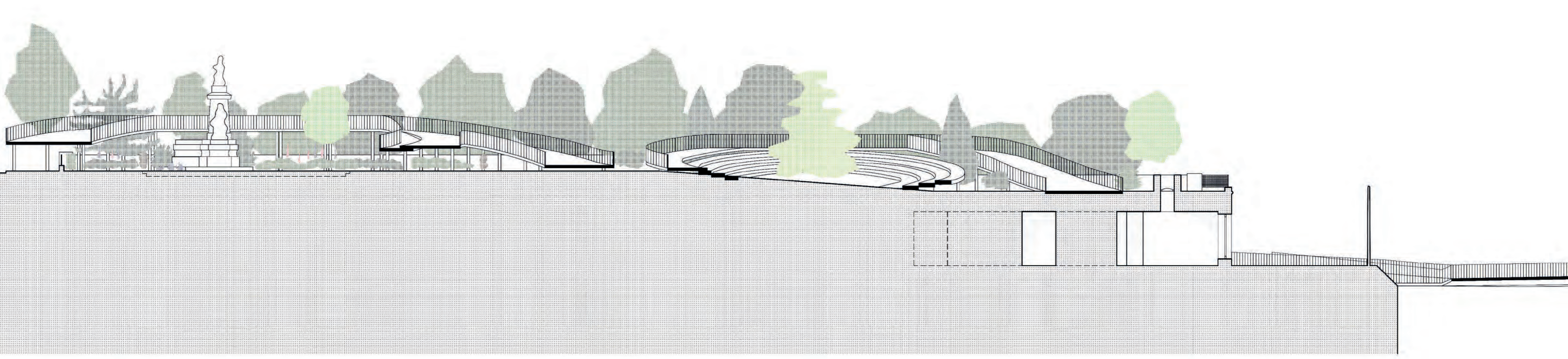
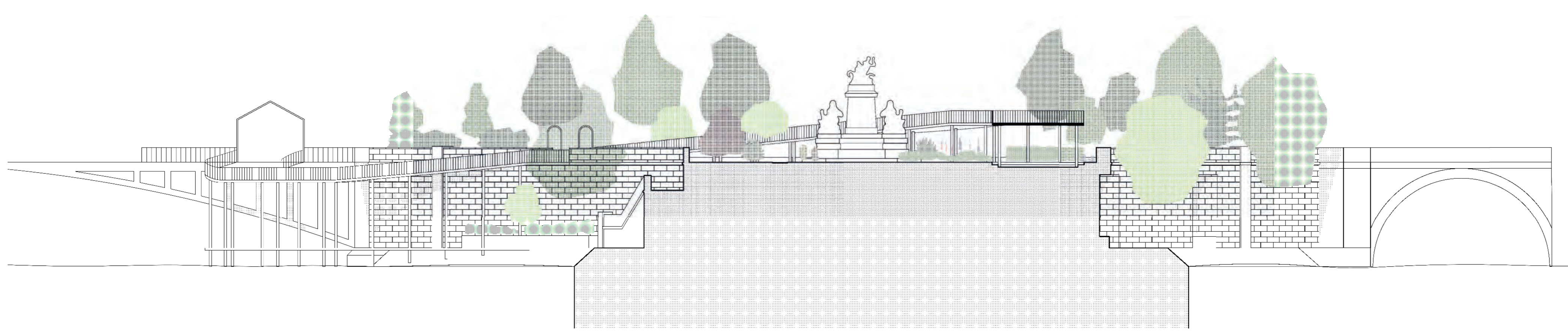


Plan square 1.100

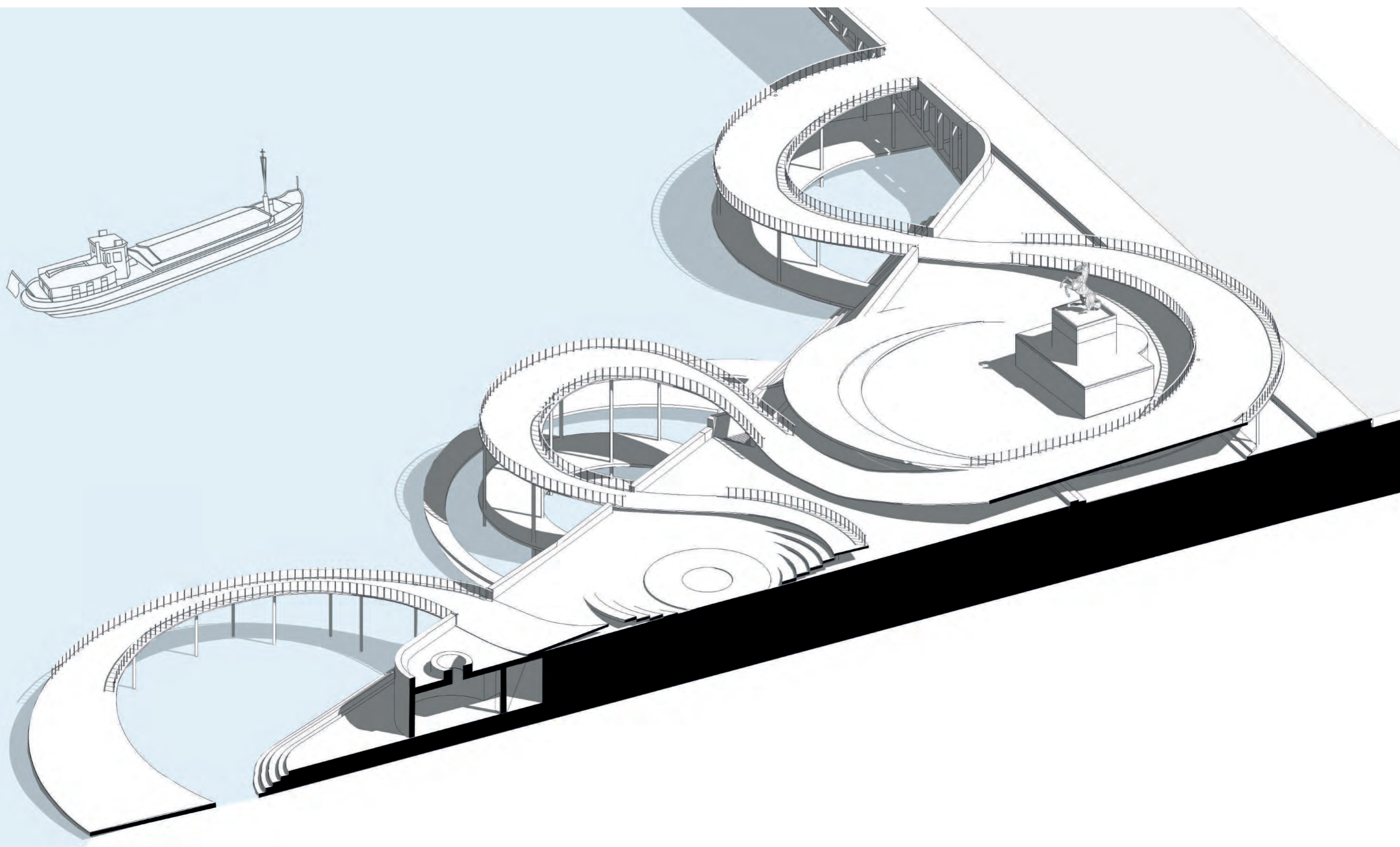



Plan quai 1.100






Coupes 1.200










the river

the trees

the sky

1 : 200 Niveau 2 : Arial plan





1 : 200 Niveau 1 : Treeline





THE TARGET POPULATION

THE SQUARE IS LOCATED IN THE CENTRE OF PARIS AND IS CLOSE TO THE NEIGHBORHOOD. MANY OLD PEOPLE ARE USED TO IT. STUDENTS EAT HERE IN TWOS AND THREES. IN ADDITION, IT WILL BE VERY GOOD FOR TOURISTS.



THE ELDER PEOPLE

TOURISTS



DOING SPORTS

CHILDREN



STUDENTS

ALL KINDS OF PEOPLE NEED THEIR OWN SPACE, AND HAVE DIFFERENT VIEWS. THE AREA OF THE SQUARE IS SMALL, SO WE TRY TO CREATE MORE SPACE AND MORE ALTITUDE.




THE OLD SQUARE



PATH FOR ALL THE PEOPLE








DIFFERENT HEIGHTS






1 : 200 Niveau 0 : Square Barye







COMMUNICATION IN MOTION

GROUP 6



1:5000
 ——— main roads - - - - - secondary roads ····· paths

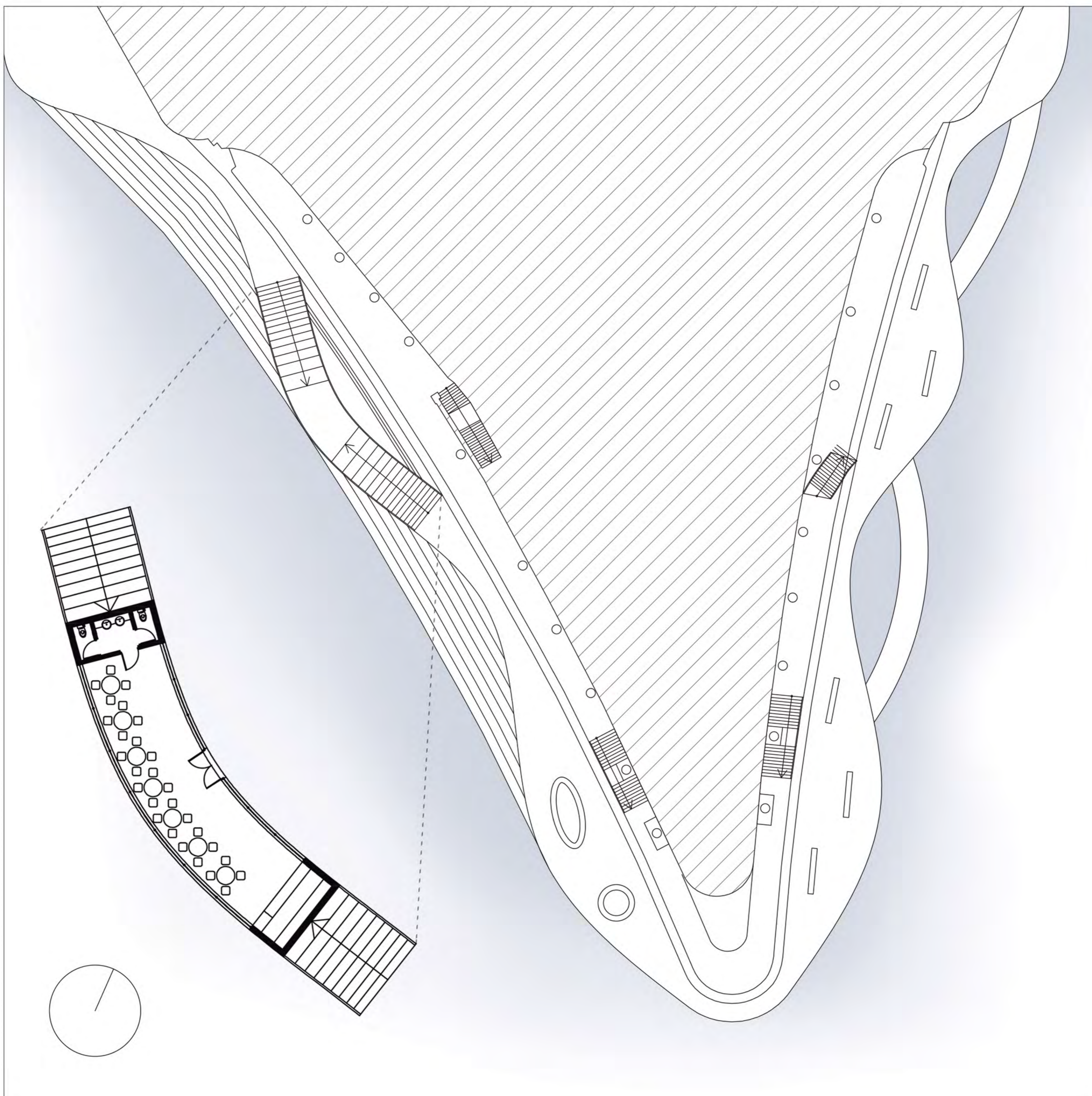
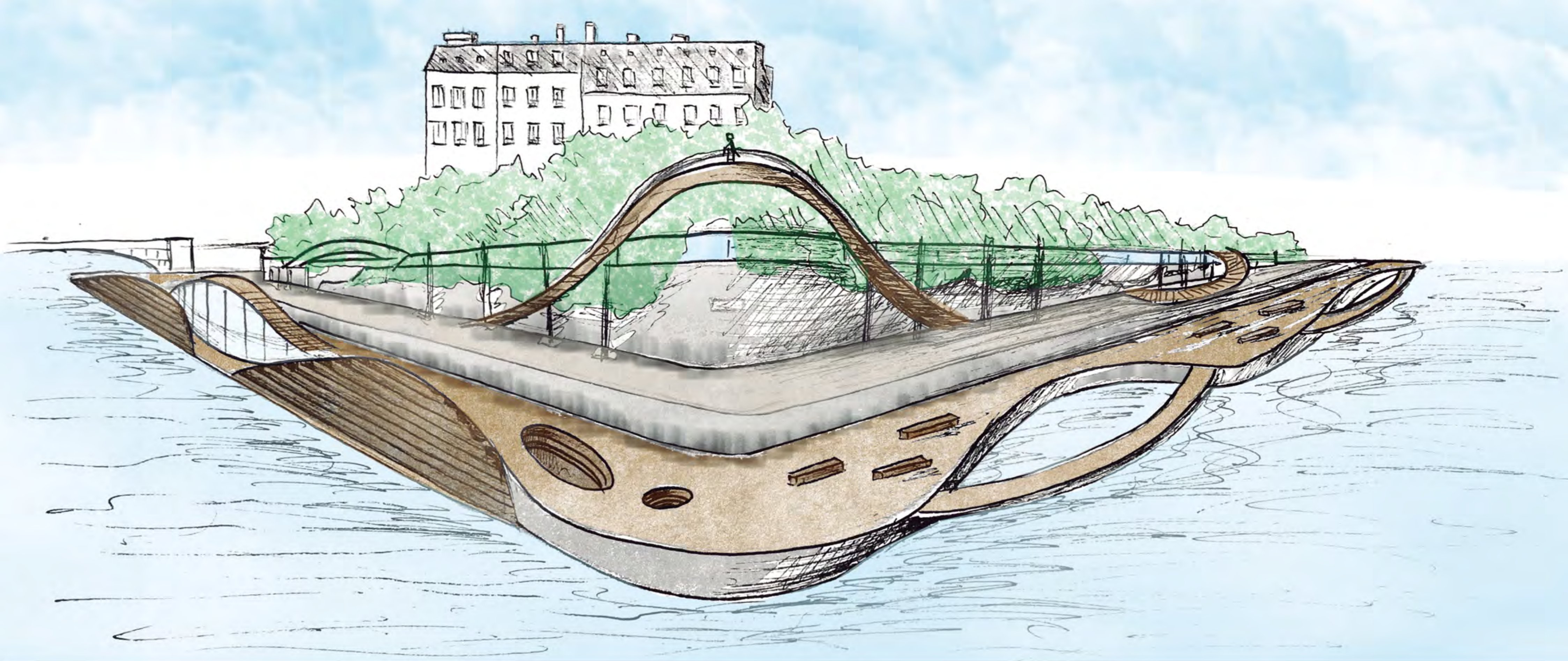


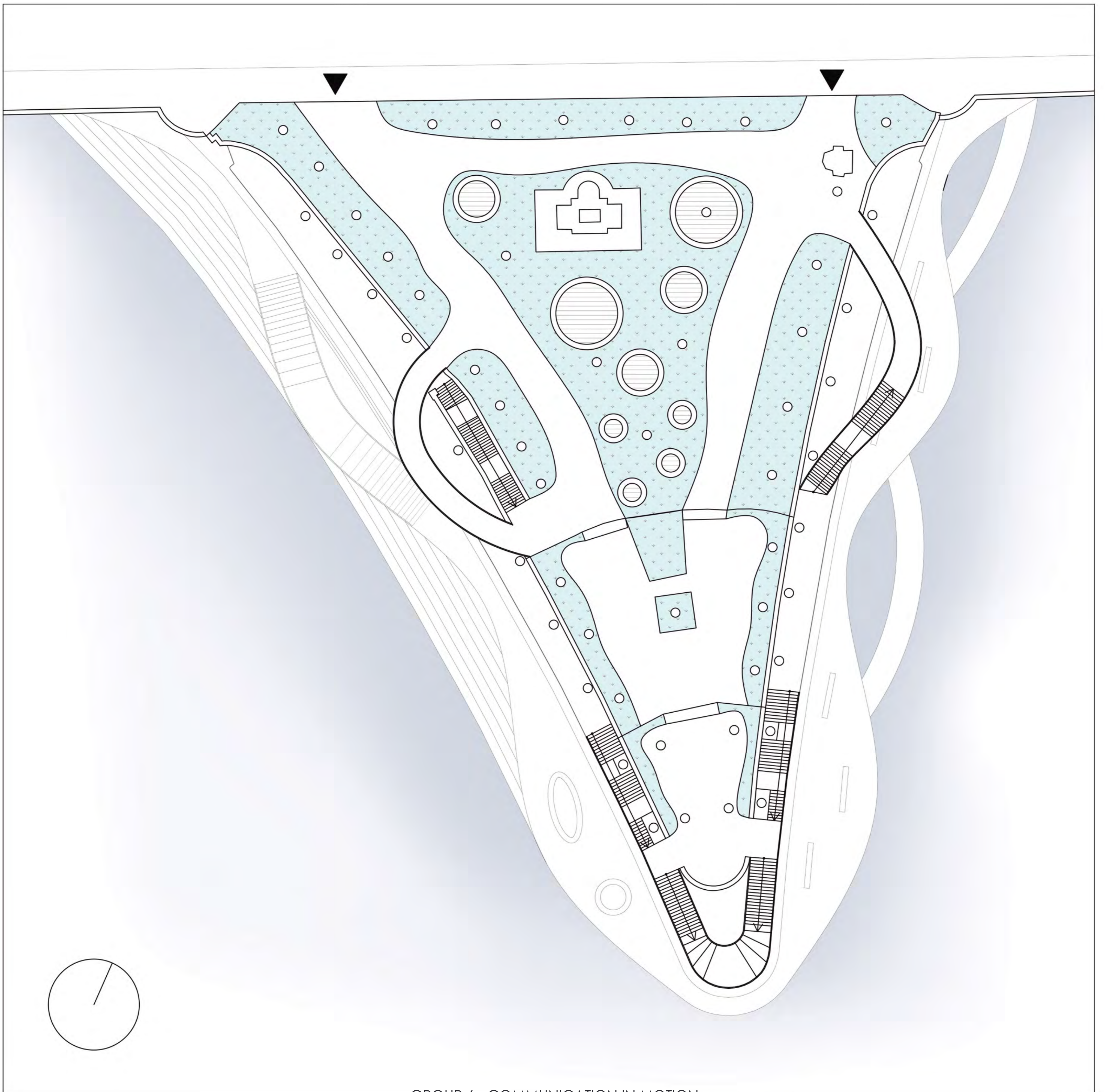
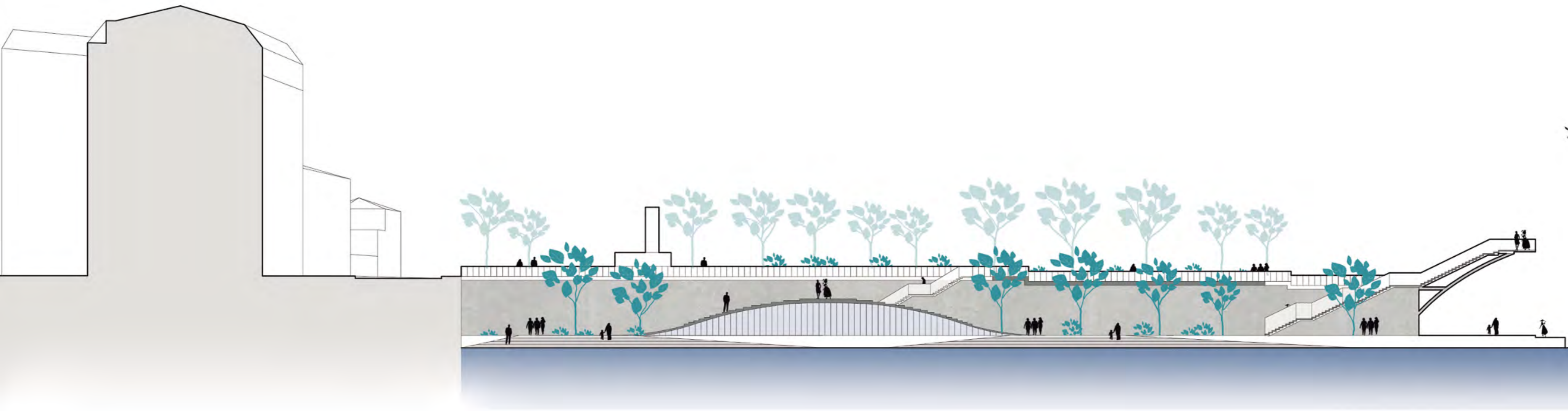
1:2000

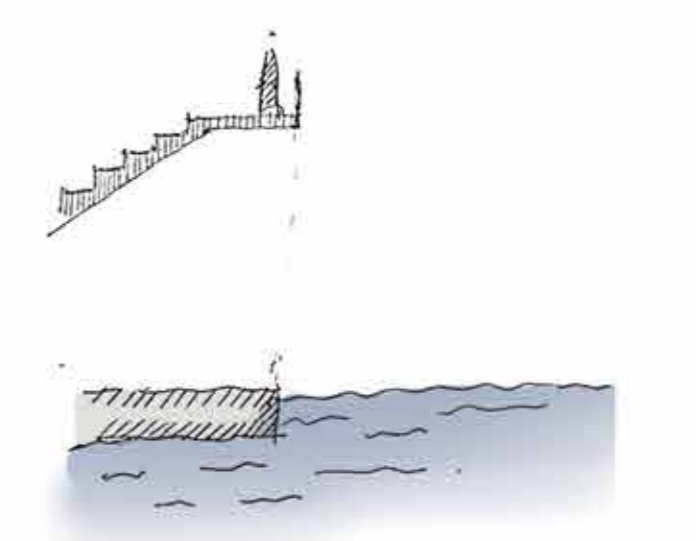



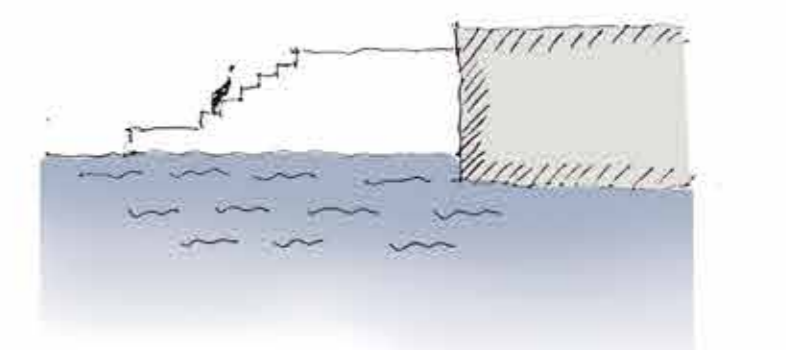
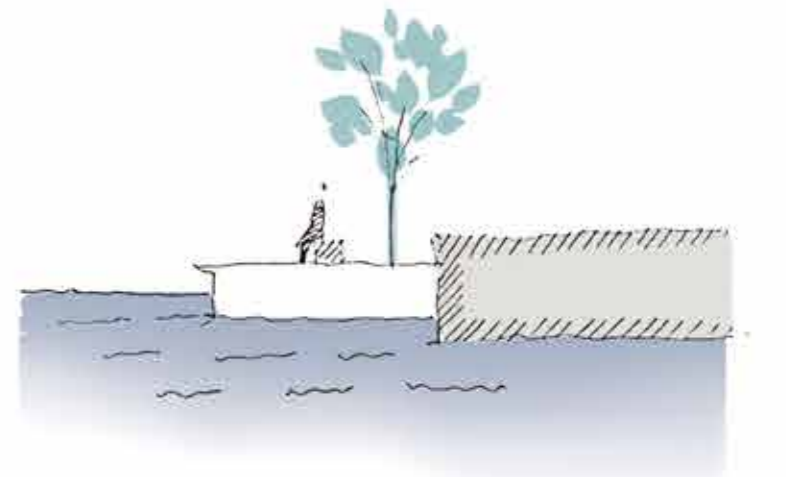



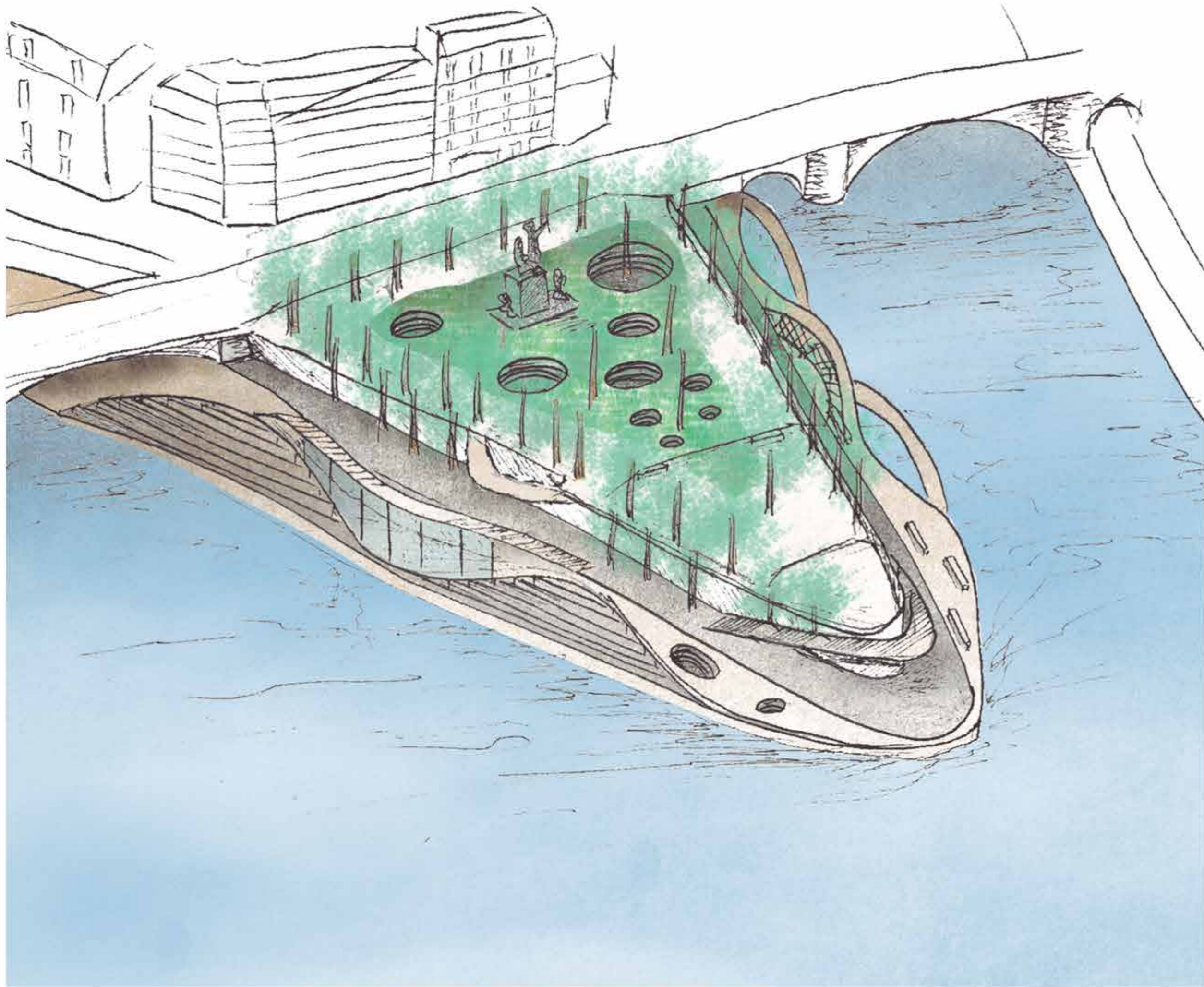




1:5000
 ■ green area ● university ● arts ● hotels
 ● religious ● services ● public ● residencial



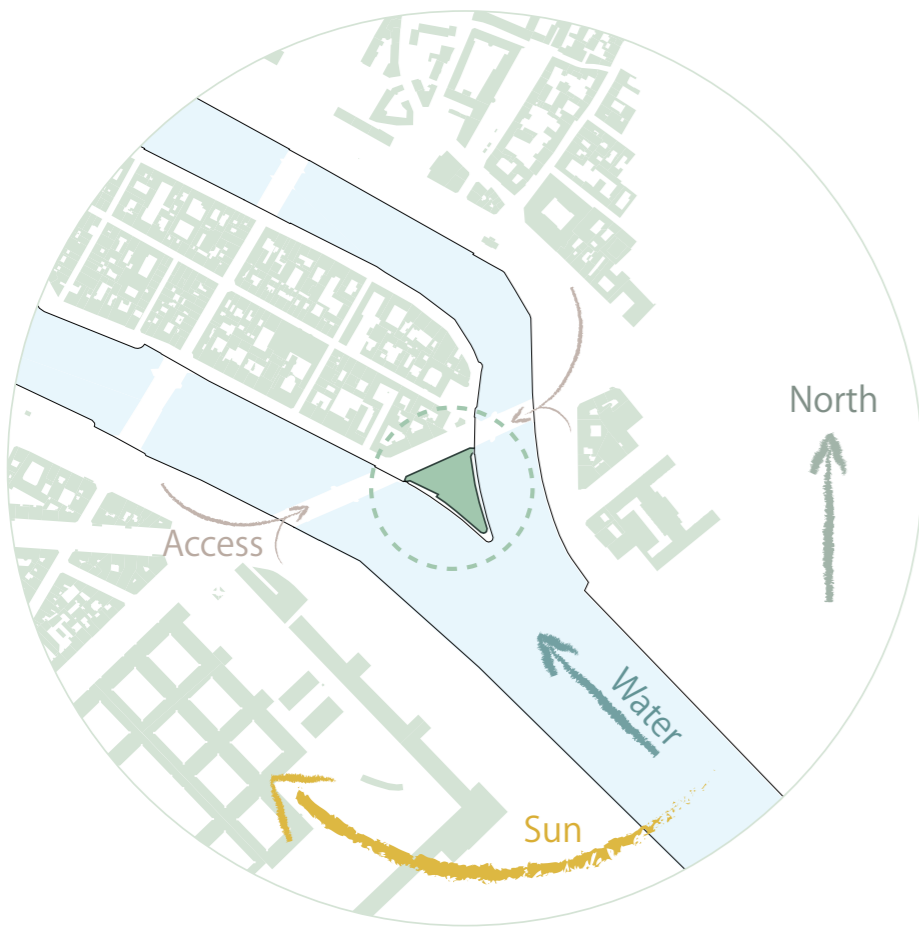




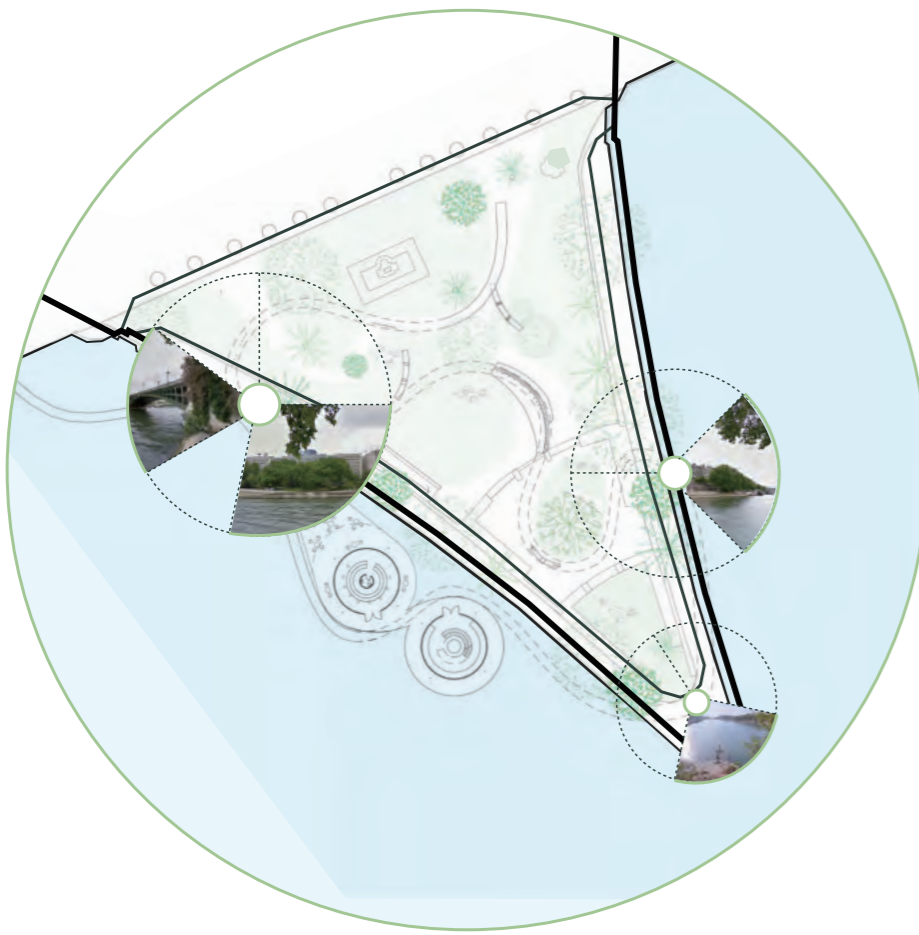




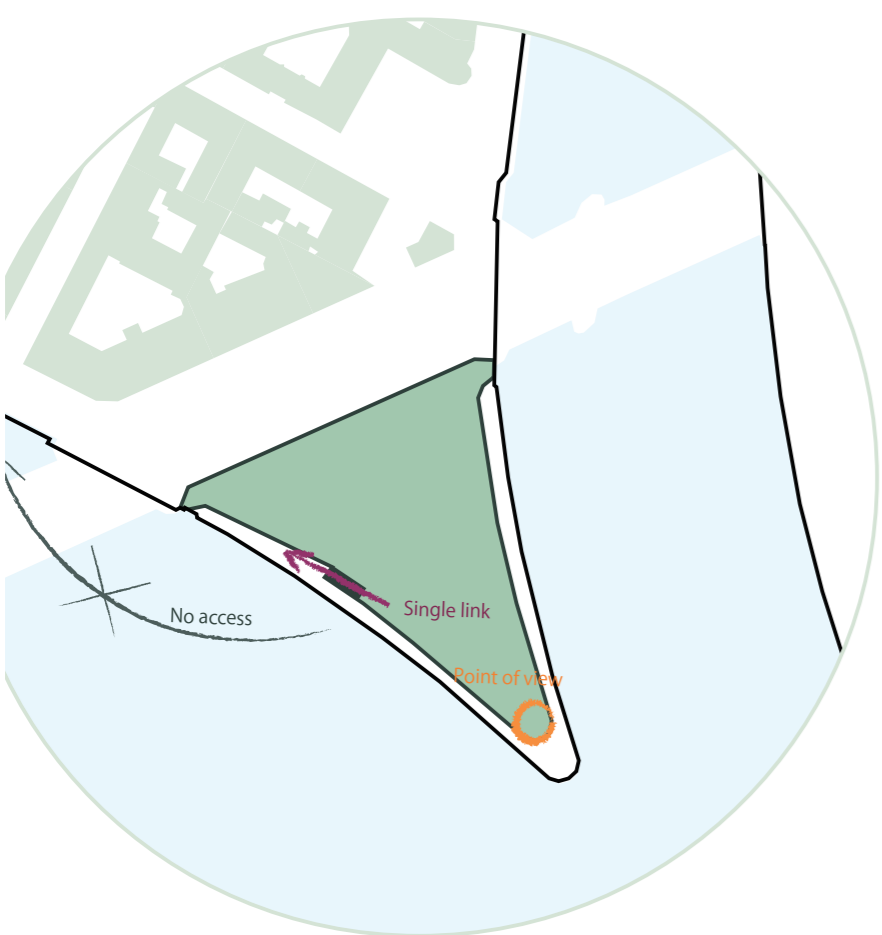
Promenade Analysis



Location details



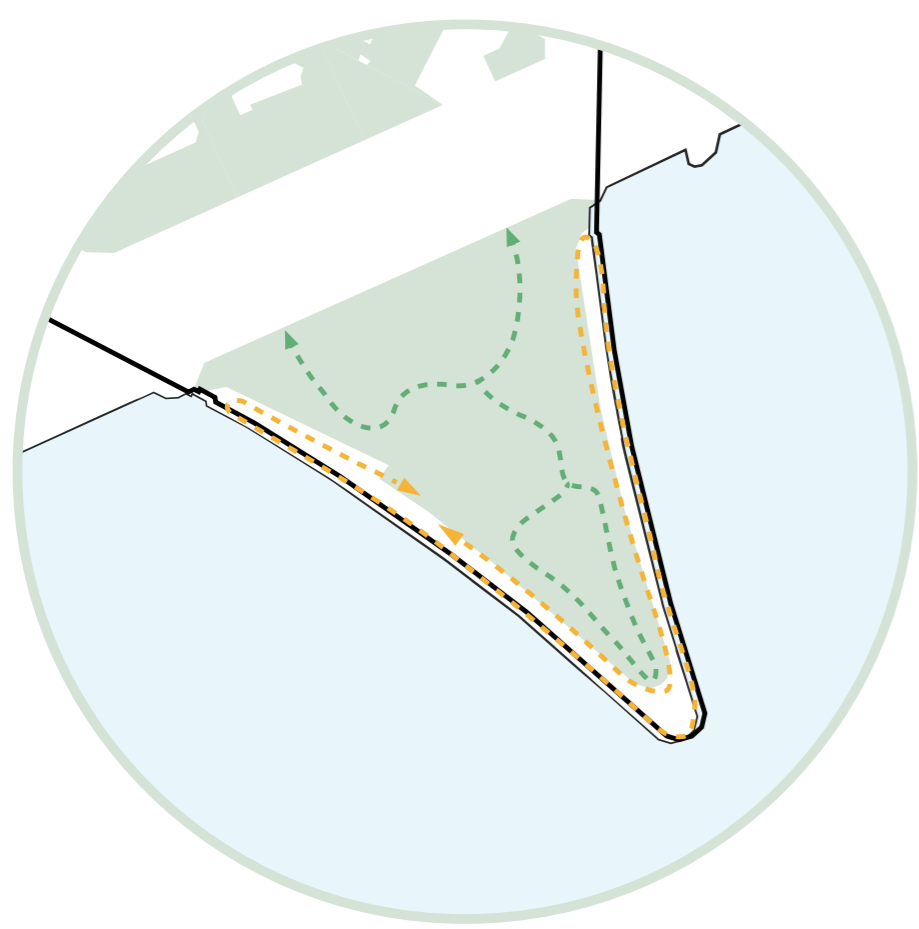
Surrounding views



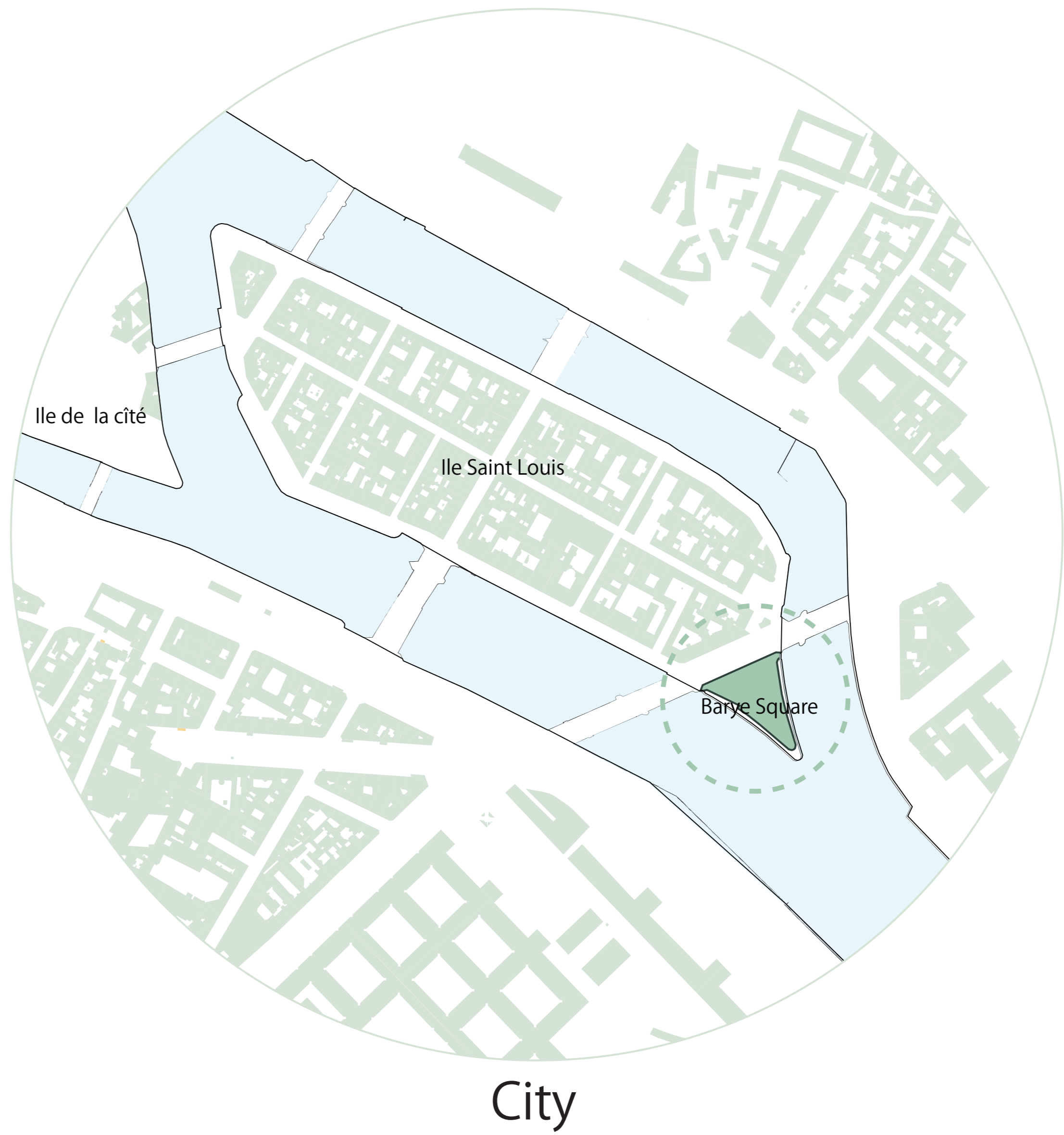
Problematics



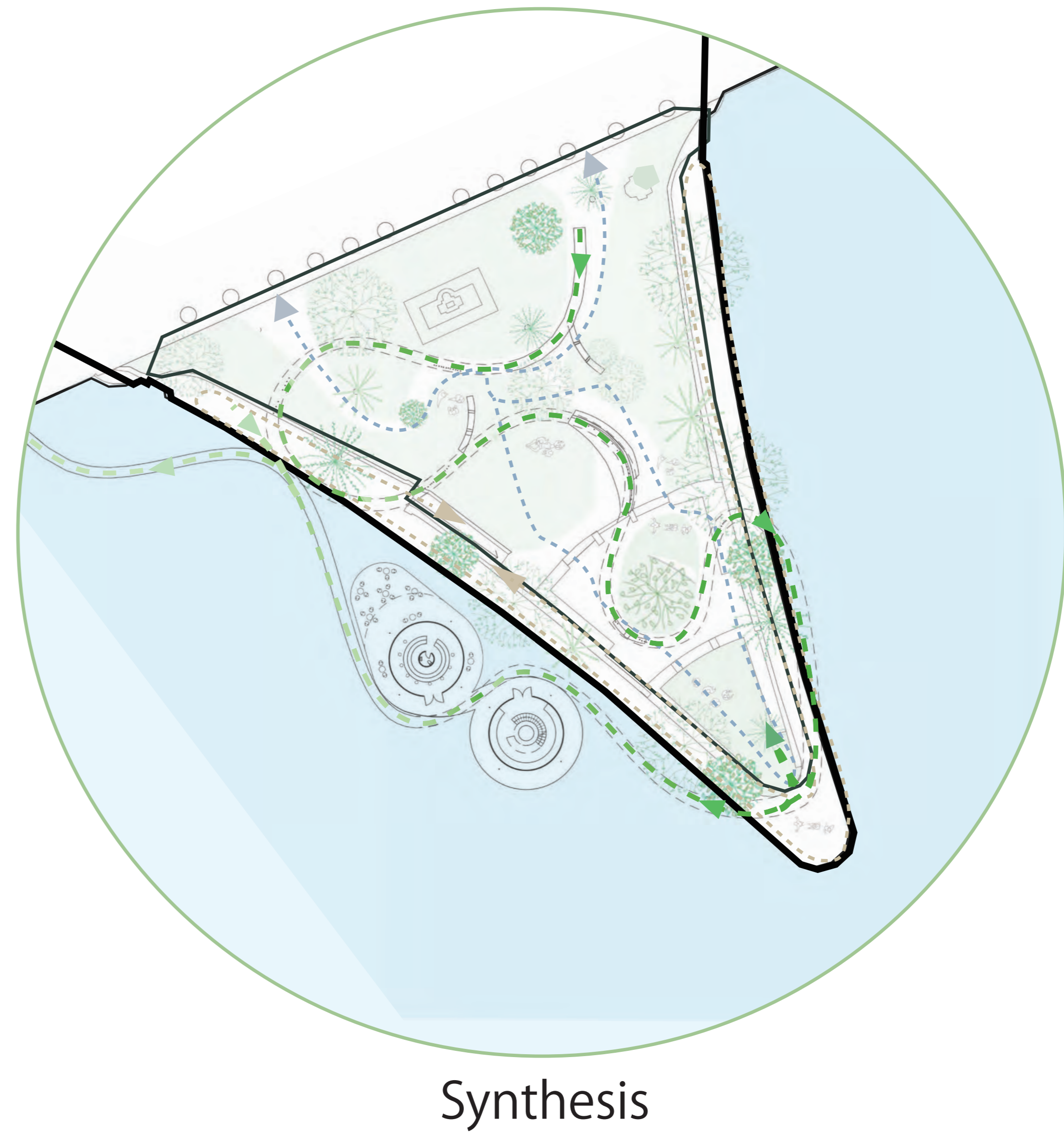
Trees location



Existing path



City



Synthesis


Promenade

Project layout

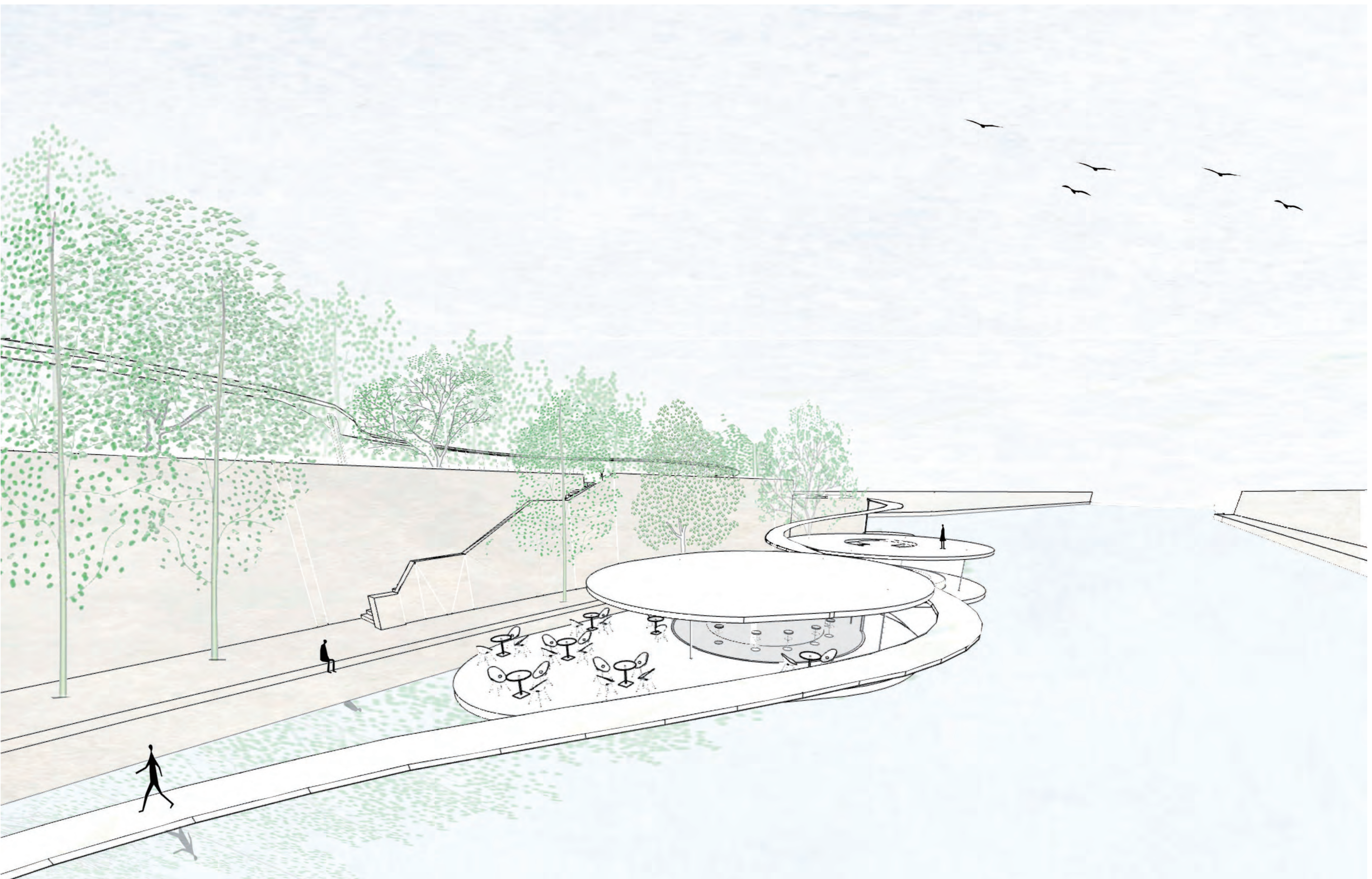


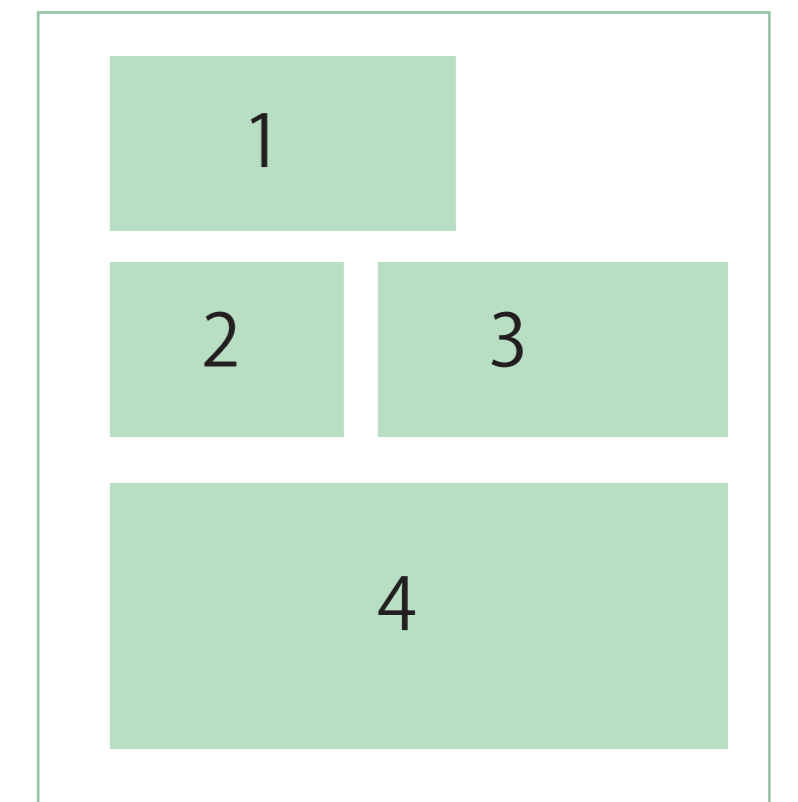


Promenade

Project perspectives



1. Lounge space
2. Café access from roof
3. Square perspective
4. View from pont de sully



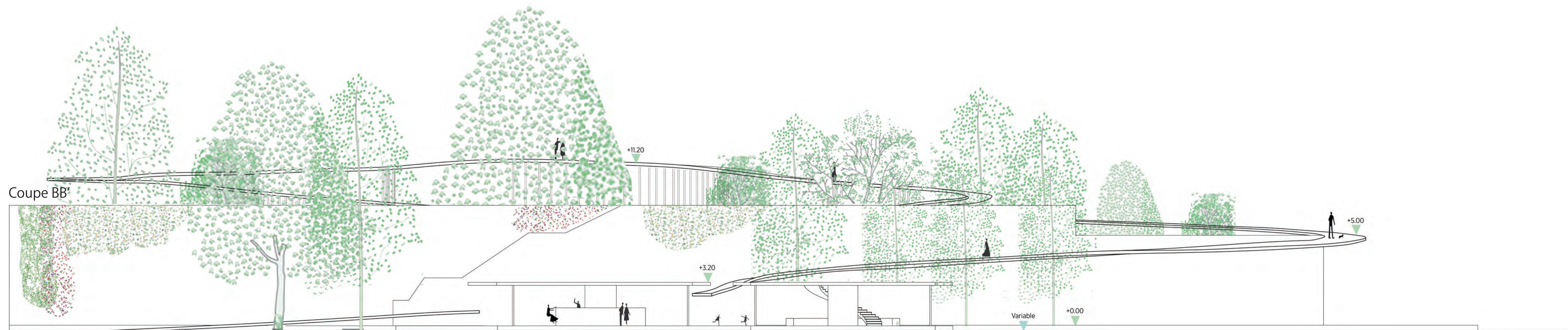
Promenade


Sections

Coupe AA'



Coupe BB'






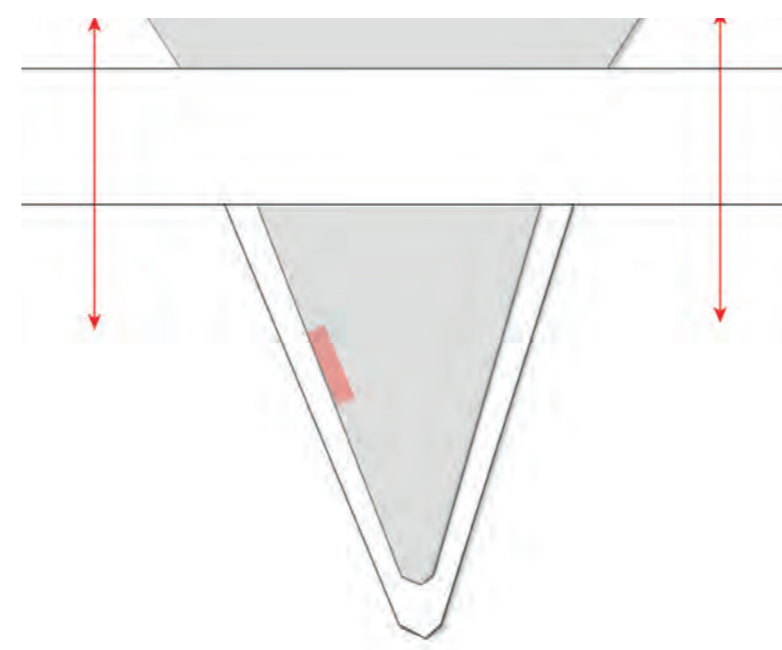
ORGANIC SPACES

Workshop 2019 - Group 8

SITE ANALYSIS



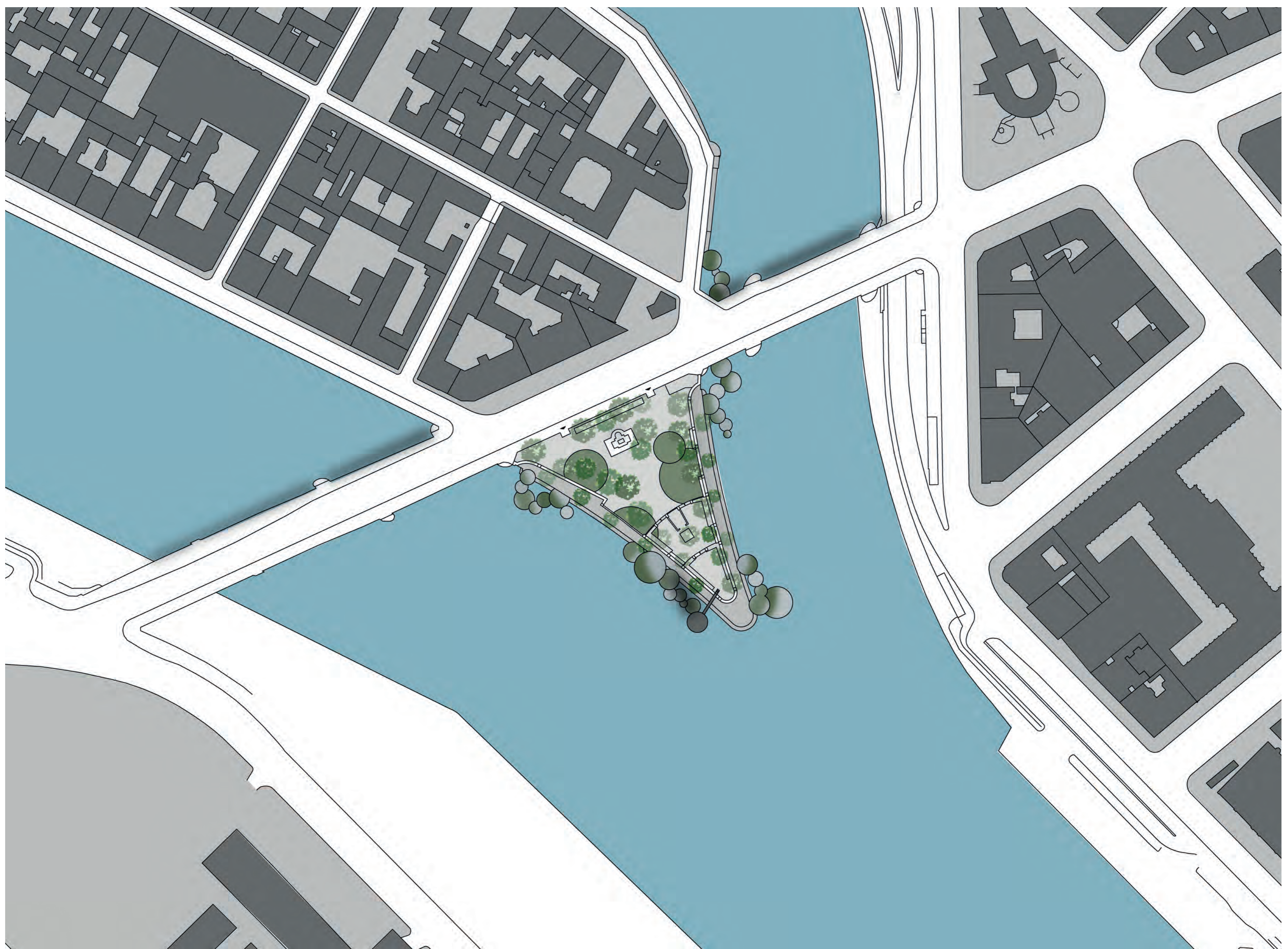
A PLANTED SITE



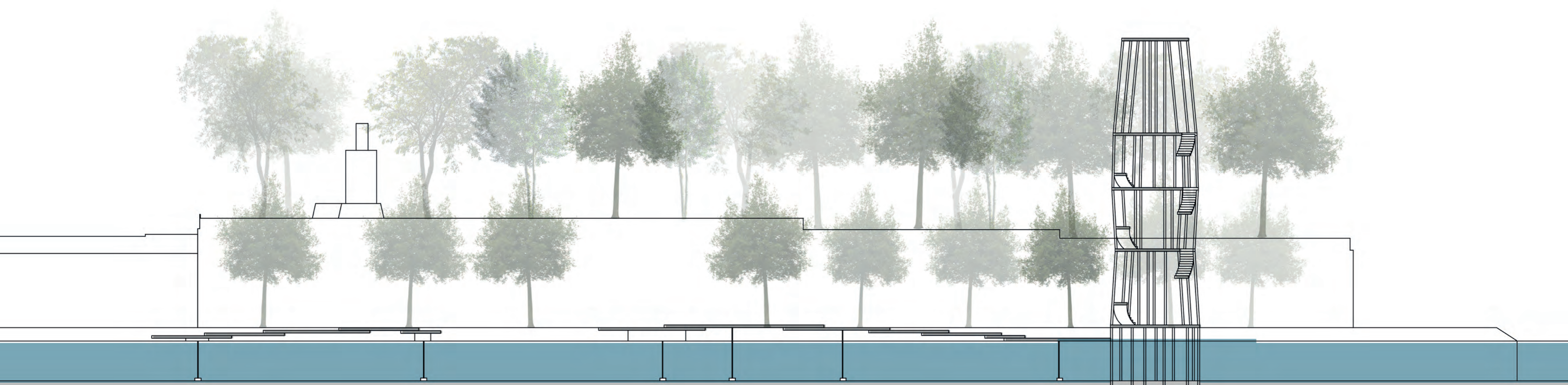
A LACK OF CONNEXION

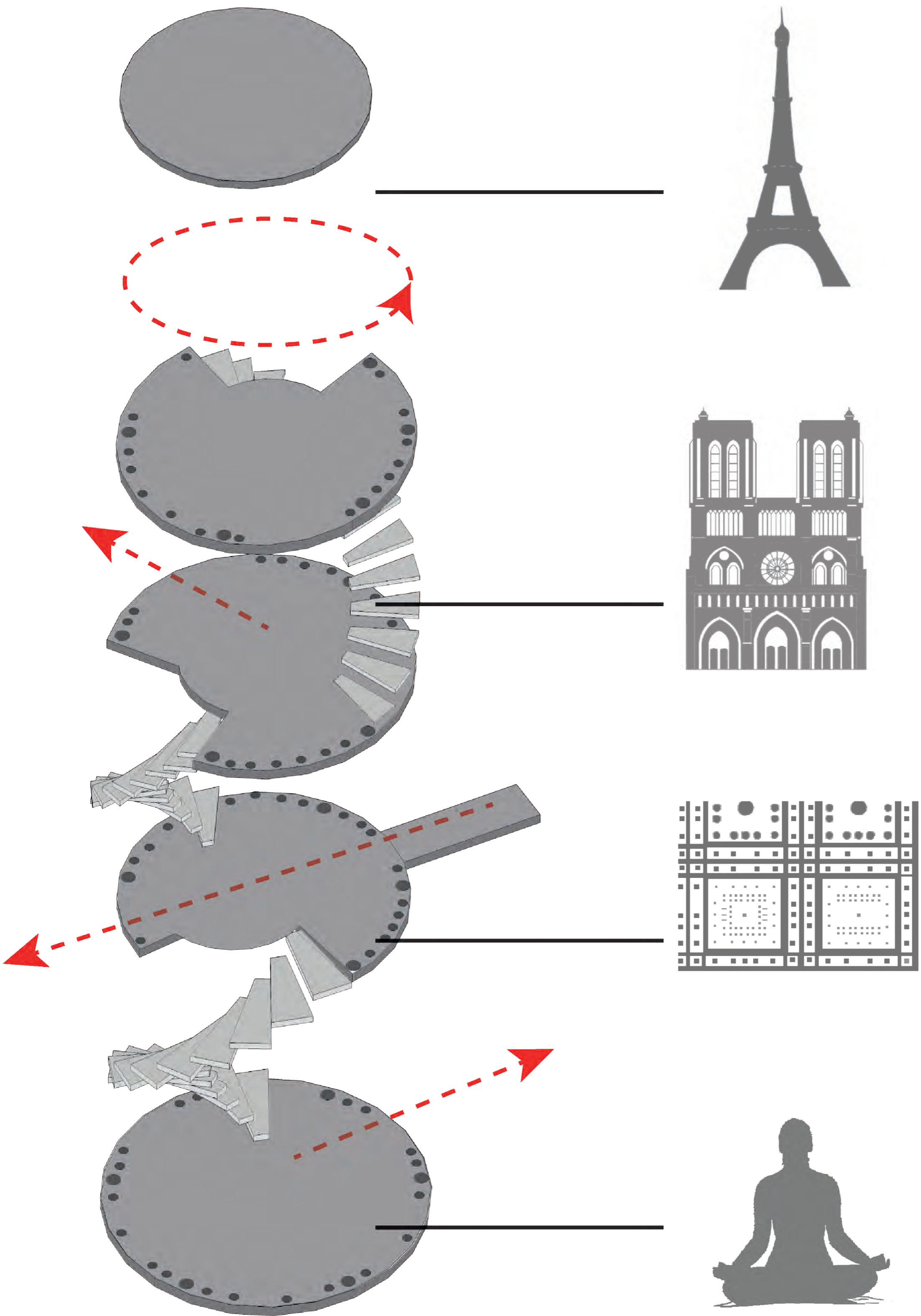


A CENTRAL SITE

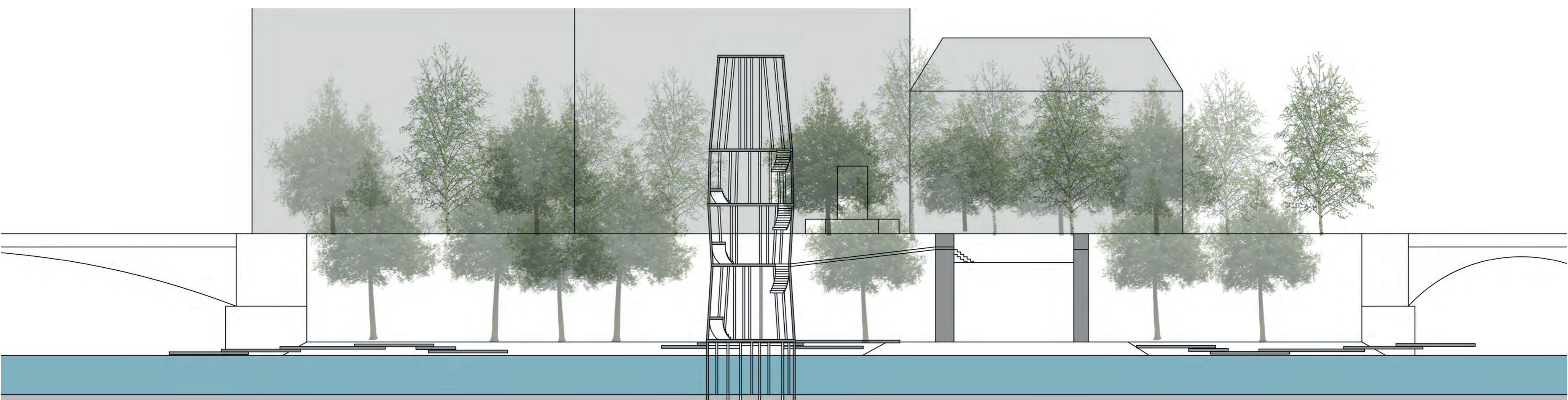
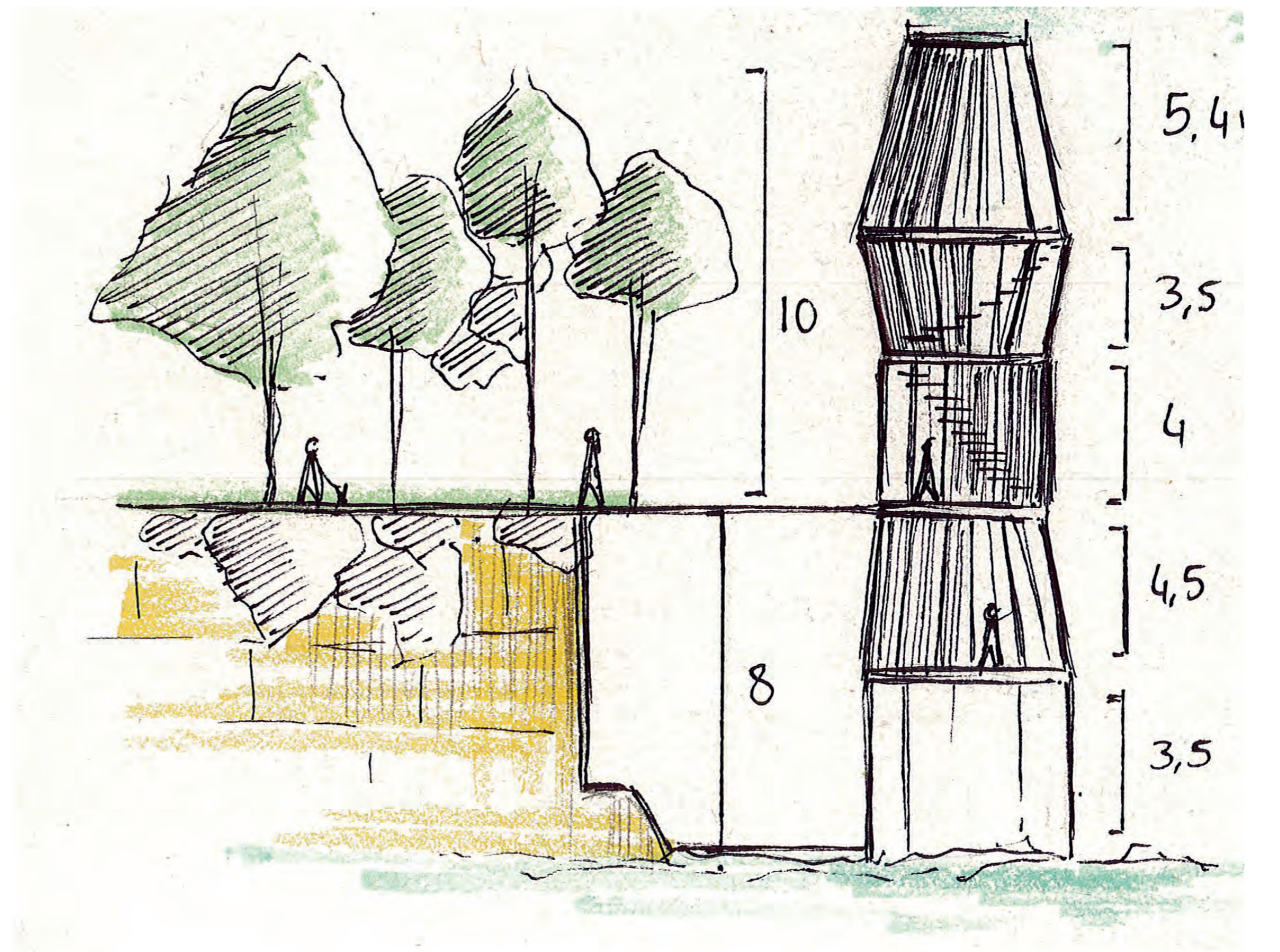




GROUND PLAN 1/1000






A WALK OFFERING VIEWPOINTS



SEVERAL USERS



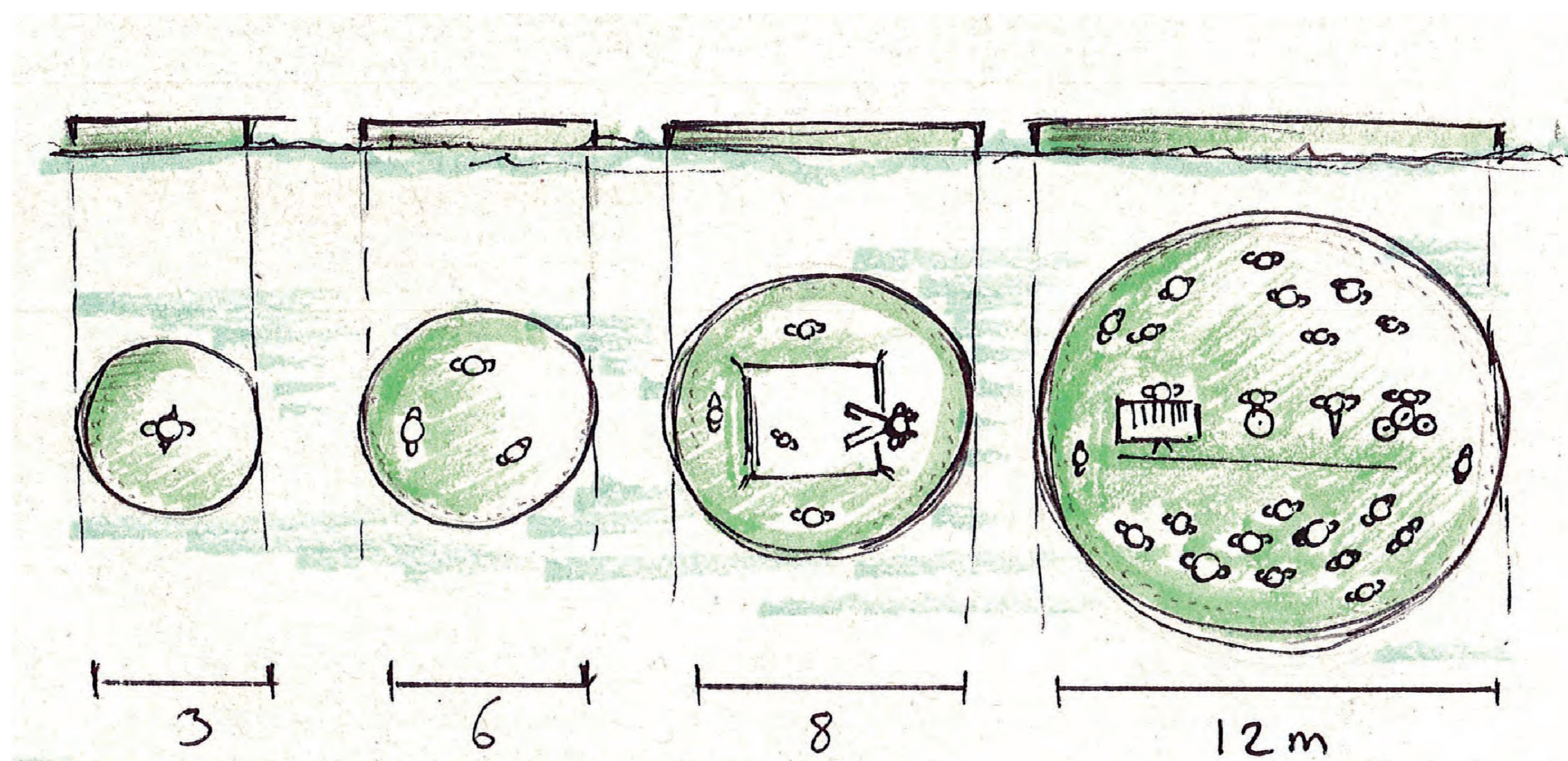
SHARING



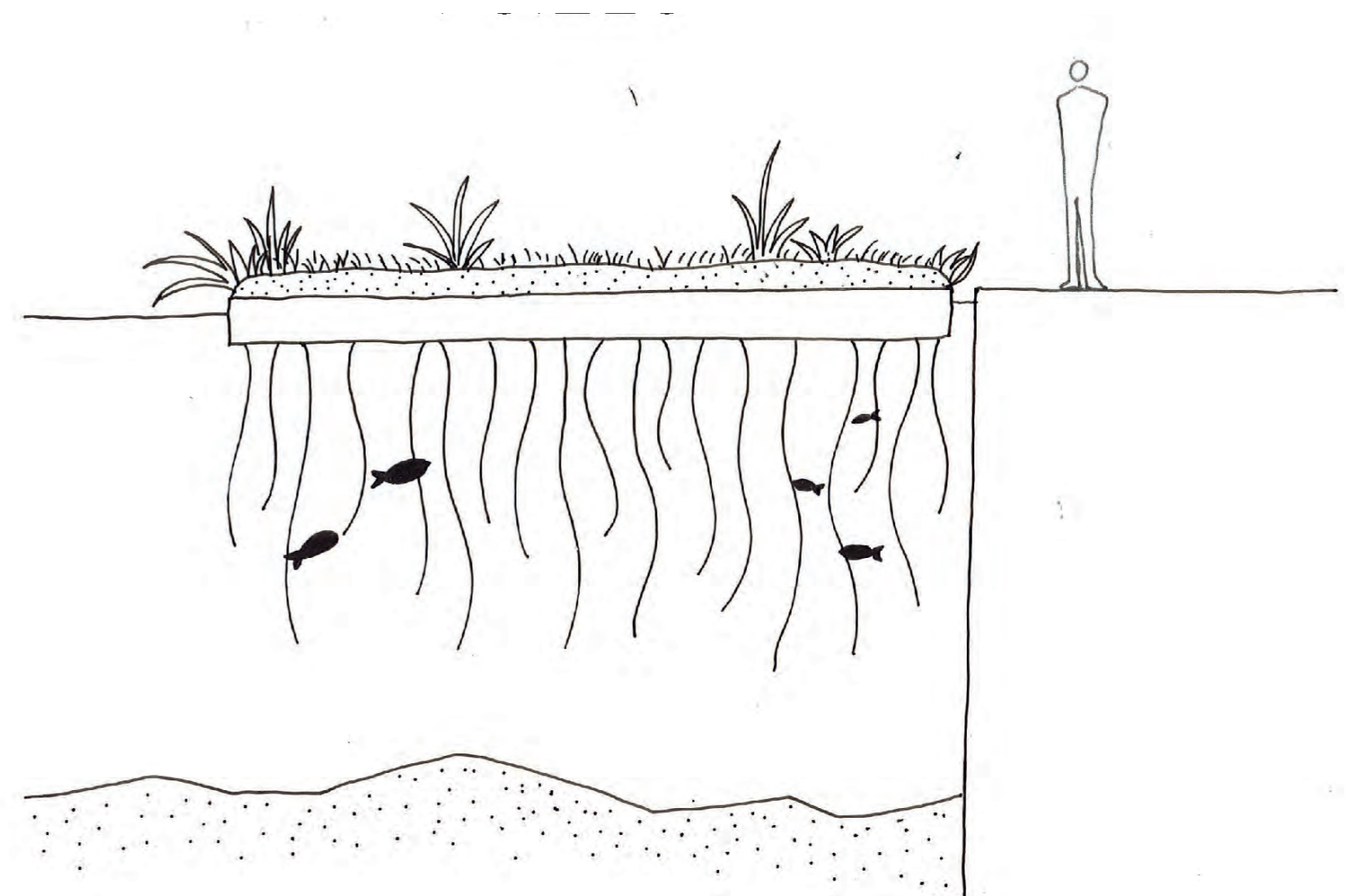

EATING, TALKING, RESTING




MEDITATIVE SPACES



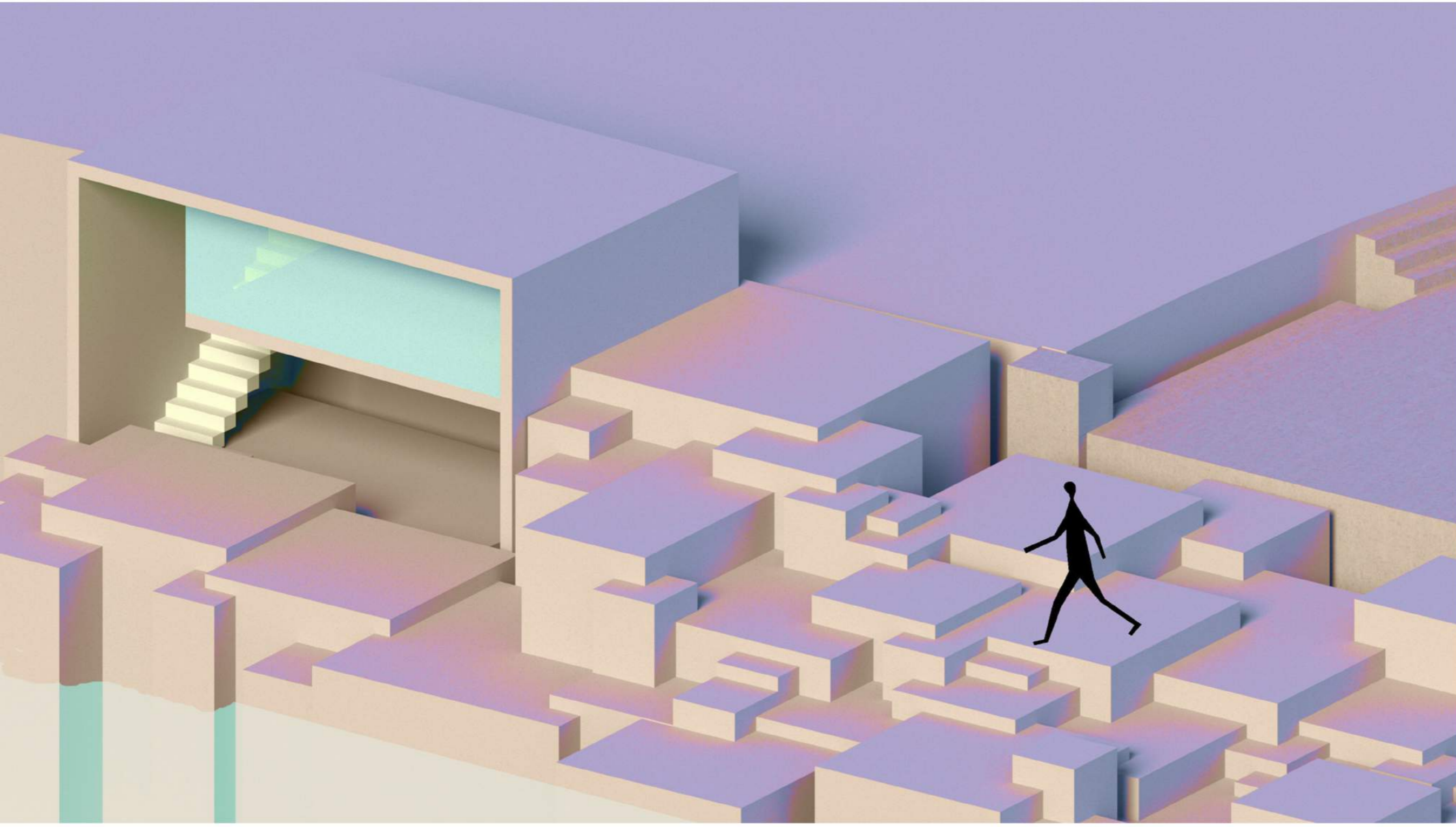
4 SIZES




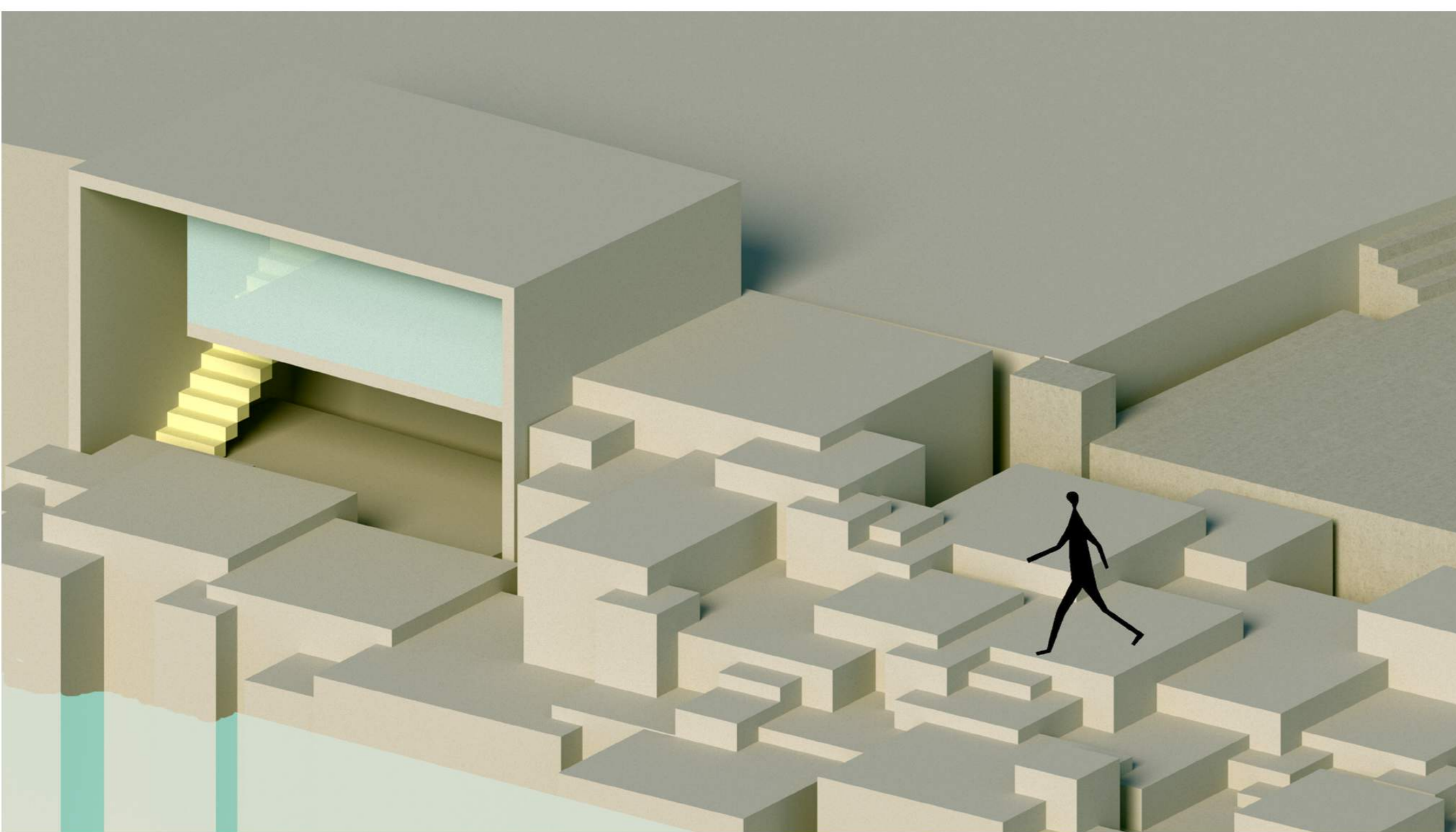
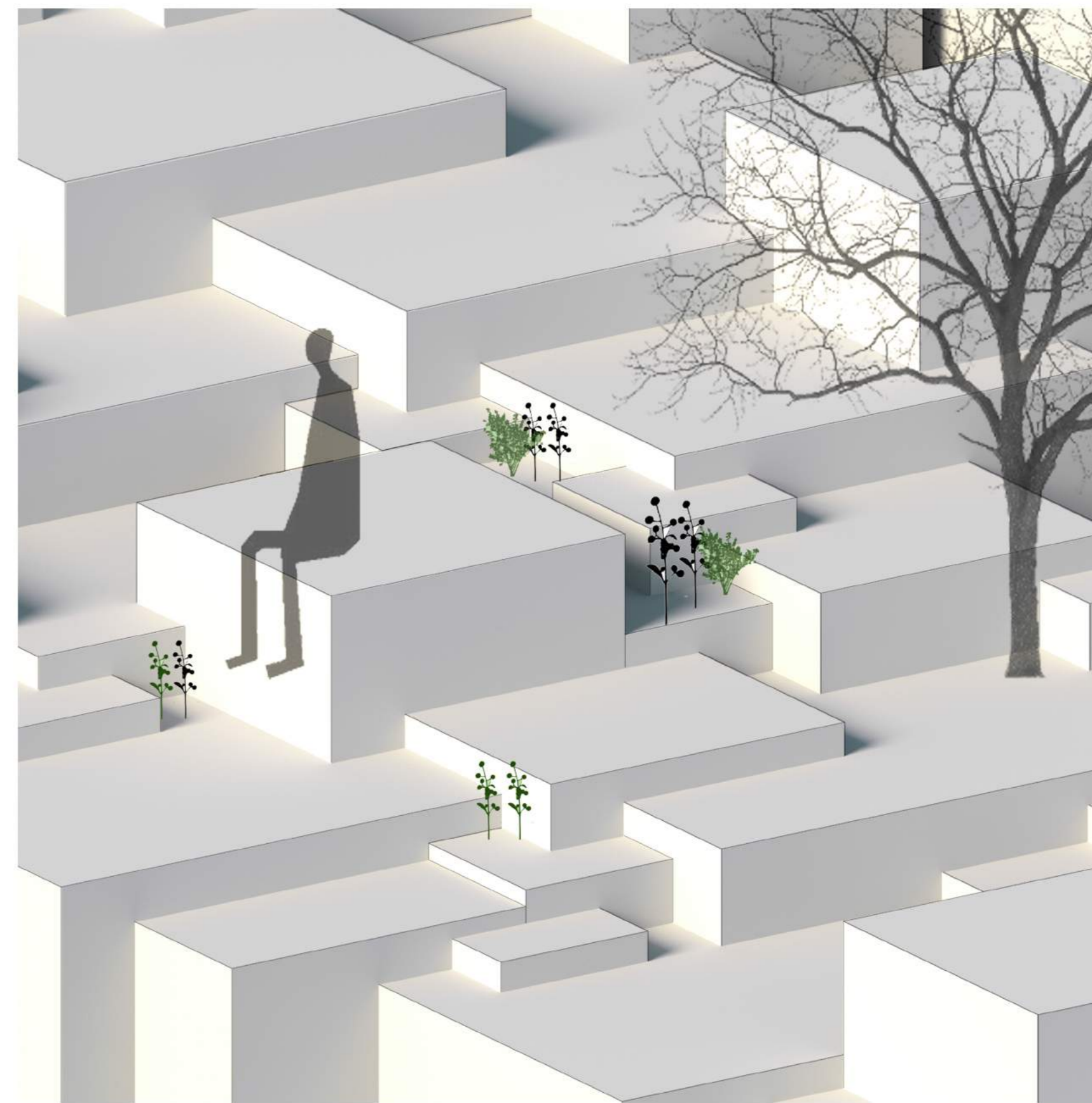

NATURAL FILTER







Ambience



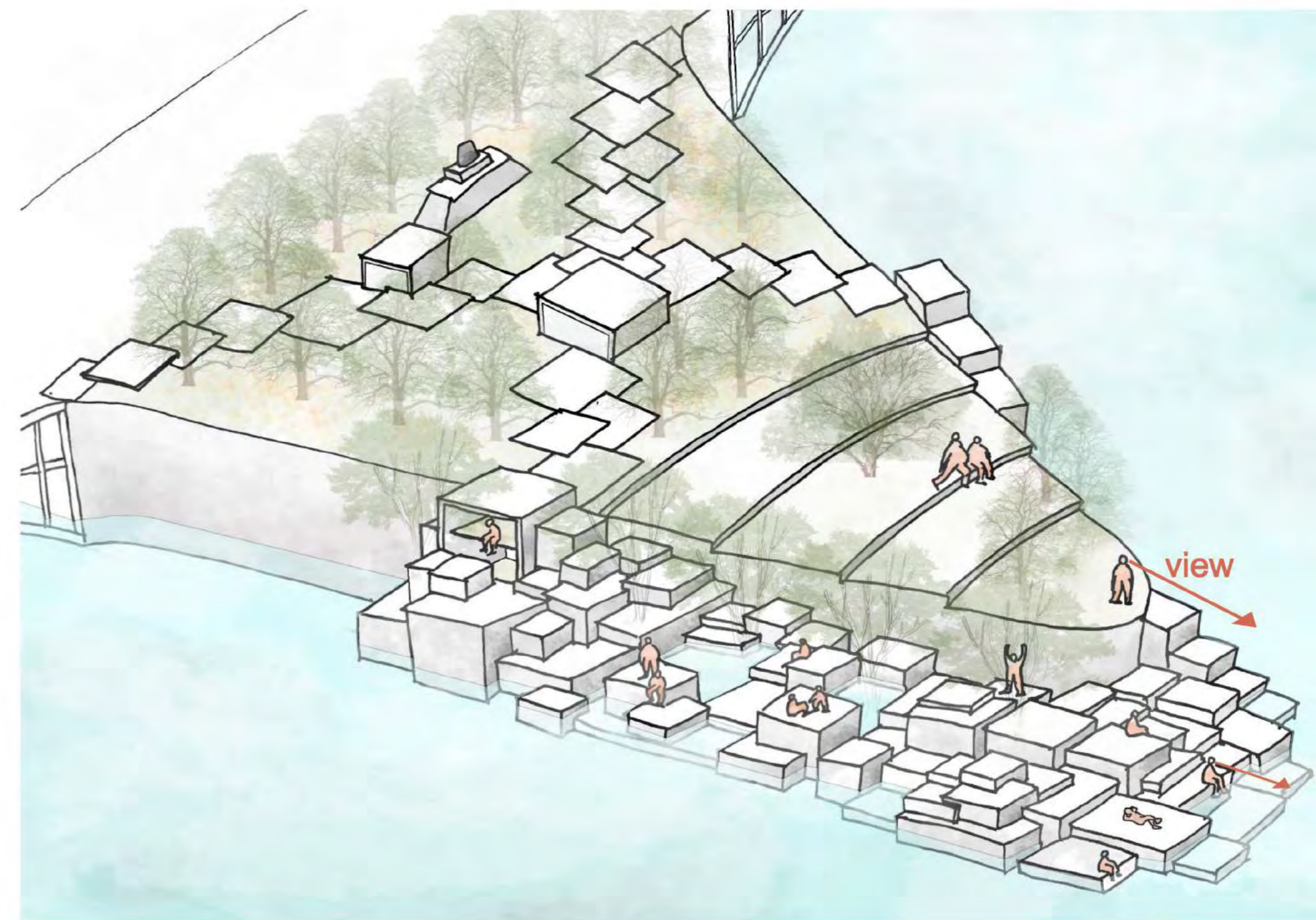
ORGUES

ORGUES

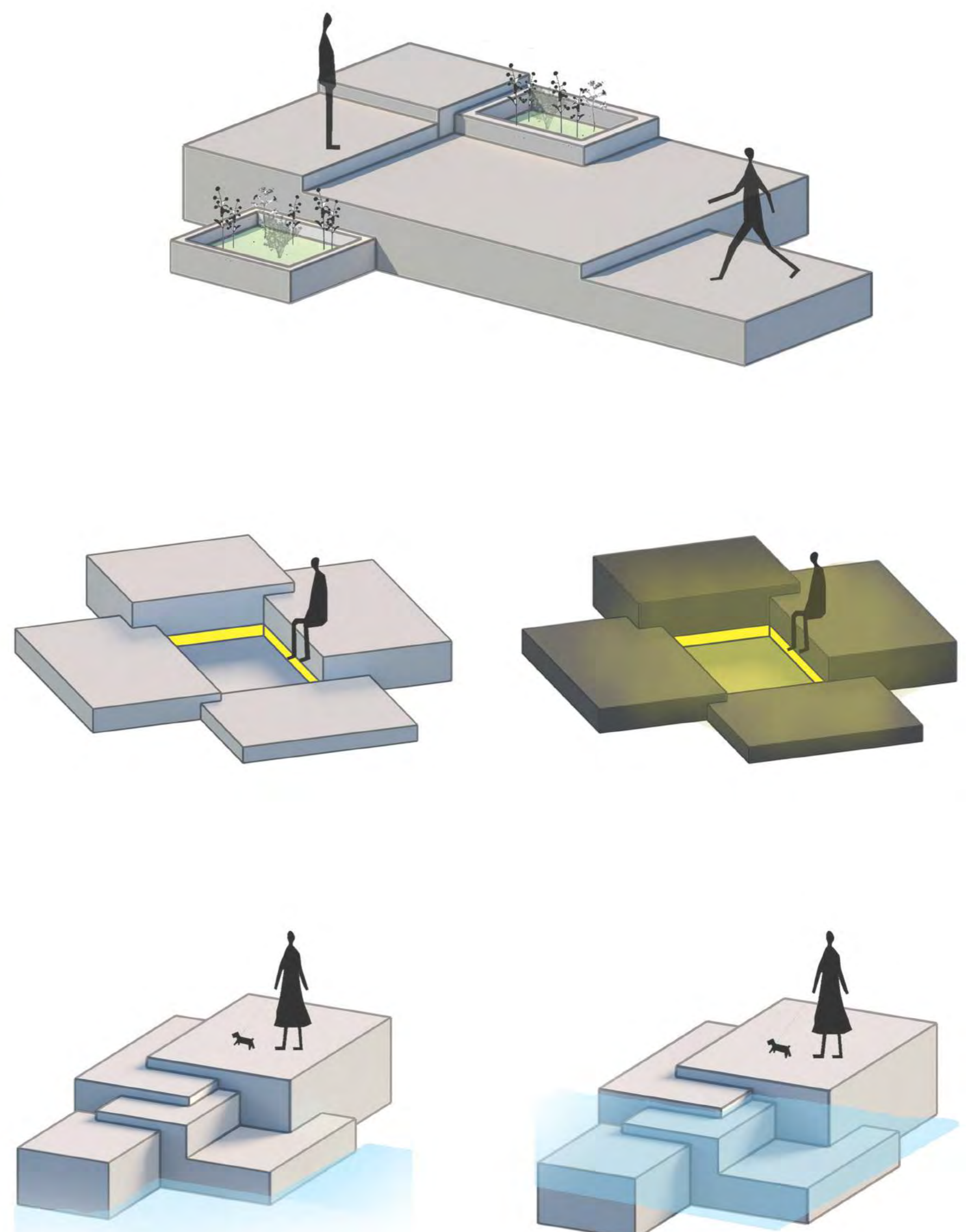

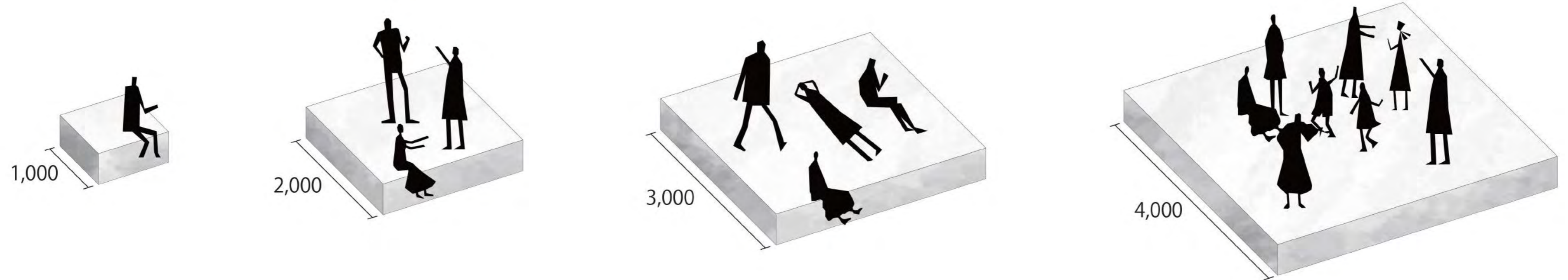
Site analysis



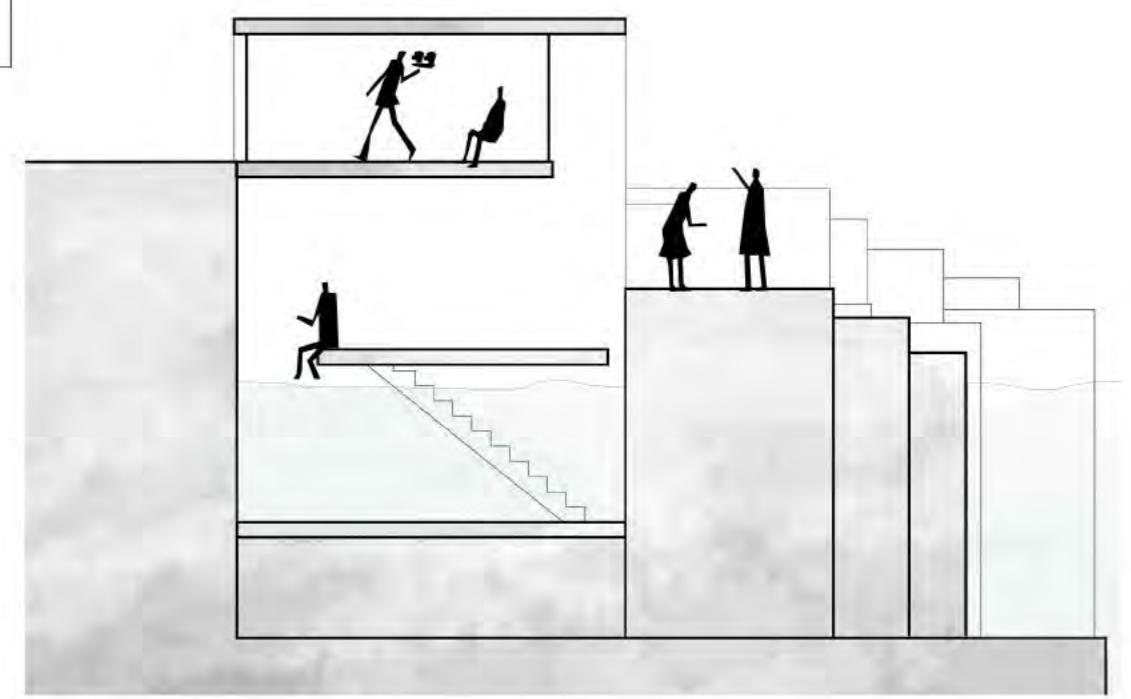
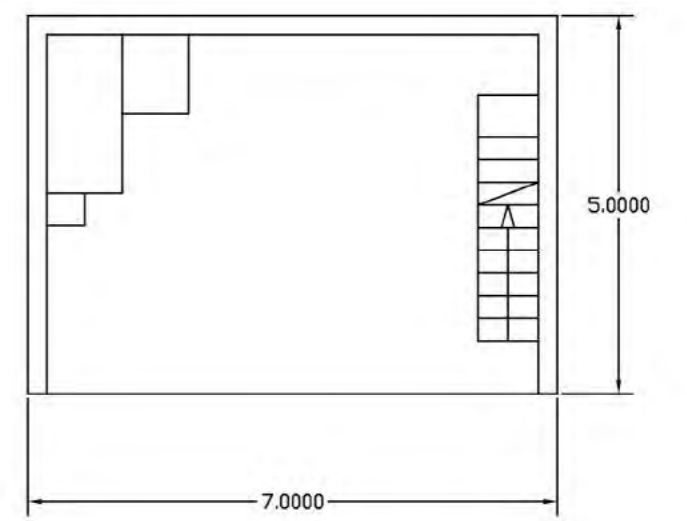
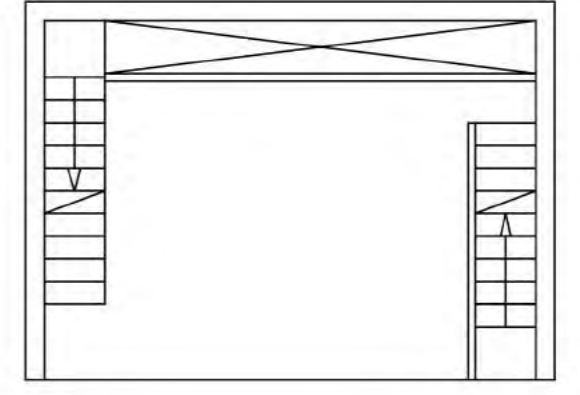
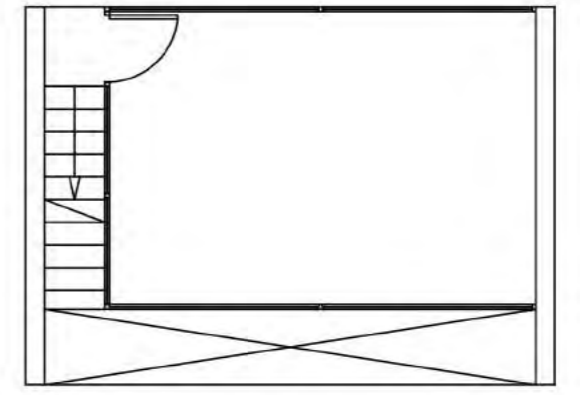
Concept



Diagrams



Plans



ORGUES

